

+NOTICE!!

These documents have been scanned!

Do not place un-scanned documents beneath this notice!

Do not remove this notice from this file!

GPO Jacket No. 560-102
Print Order 61549
Rise Business Services, LLC
Job=AZ15 9/20/2019



Box Number= AZ15260



Claim Begin-End: AMC049212-AMC049624

1 Initial Receipt



AZ15260-7

AMC048976-AMC049212

**NO
DOCUMENTS
FOUND**

NO DOCUMENTS FOUND
NO DOCUMENTS FOUND

NOTICE!!

These documents have been scanned!

Do not place un-scanned documents beneath this notice!

Do not remove this notice from this file!

GPO Jacket No. 560-102
Print Order 61549
Rise Business Services, LLC
Job=AZ15 9/20/2019



Box Number= AZ15260



Claim Begin-End: AMC049212-AMC049624

2 Correspondence



AZ15260-7

AMC048976-AMC049212

49314



United States Department of the Interior

OFFICE OF HEARINGS AND APPEALS

Interior Board of Land Appeals

4015 Wilson Boulevard

Arlington, Virginia 22203

IN REPLY REFER TO:

NEWMONT MINING CORP.

IBLA 98-469

Decided December 6, 1999

Appeal from a combined decision issued by the Arizona State Director, Bureau of Land Management, and the Forest Supervisor, Tonto National Forest, approving separate mining plans of operations on their respective lands. AZA 28631.

Affirmed.

1. Administrative Procedure: Administrative Review--Mining Claims: Plan of Operations--Rules of Practice: Appeals: Standing to Appeal--Rules of Practice: Protests

An appellant that has not been provided the opportunity to comment on the FEIS prior to approval by BLM and the Forest Service of separate mining plans of operations for their respective lands (because of the failure to issue the FEIS 30 days prior to the issuance of the ROD), but who comments as soon as the FEIS is made available and within 30 days of issuance, is a "party to a case" within the meaning of 43 C.F.R. § 4.410(a) for purposes of appeal. An appellant who is a party to the case and who can show that he could be adversely affected by the agency decisionmaking will have standing to appeal.

2. Environmental Quality: Environmental Statements--National Environmental Policy Act of 1969: Environmental Statements

NEPA is primarily a procedural statute designed to insure a fully informed and well-considered decision. It requires that an agency take a "hard look" at the environmental effects of any major Federal action. An EIS must fulfill the primary mission of NEPA, which is to ensure that a Federal agency, in exercising the substantive discretion afforded it to approve or disapprove a project, is fully informed regarding the environmental consequences of such action. In deciding whether

RECEIVED
BUREAU OF
LAND MANAGEMENT

DEC 13 9 31 AM '99

ARIZONA
STATE OFFICE
PHOENIX, ARIZONA

an EIS has done so, it is well settled that a rule of reason will be employed such that the question becomes whether the statement contains a reasonably thorough discussion of the significant aspects of the probable environmental consequences.

APPEARANCES: Shane R. Swindle, Esq., Karl M. Tilleman, Esq., and Michael M. Edson, Esq., Phoenix, Arizona, for appellant Newmont Mining Corporation; Dalva L. Moellenberg, Esq., Phoenix, Arizona, for Cyprus Miami Mining Corporation; Richard R. Greenfield, Esq., Office of the Field Solicitor, U.S. Department of the Interior, Phoenix, Arizona, for the Bureau of Land Management.

OPINION BY ADMINISTRATIVE JUDGE TERRY

The Newmont Mining Corporation (Newmont or appellant) has appealed from a combined Record of Decision (ROD) and Final Environmental Impact Statement (FEIS) issued June 26, 1998, by the State Director, Arizona State Office, Bureau of Land Management (BLM) (State Director), and the Forest Supervisor, Tonto National Forest (Forest Supervisor), for the Cyprus Miami Leach Facility Expansion Project (Cyprus Project) (BLM/AZ/PL-98/0015). The ROD approves implementation of separate mine plans of operations for BLM-administered lands and U.S. Forest Service (FS)-administered lands. The preferred alternative approved in the ROD envisions construction of three new leach facilities and one waste disposal site. A portion of the new construction is to be located on private land.

Respondents BLM and Cyprus Miami Mining Corporation (Cyprus or Cyprus Miami) have each moved, in their respective Answers, to dismiss Newmont's appeal for lack of standing. The record reflects that appellant's only participation in the decision-making process with respect to this ROD and FEIS occurred in a comment letter dated July 24, 1998, nearly a month after the ROD and FEIS issued. The comment letter is dated the same day as appellant's Notice of Appeal, amounting to a simultaneous comment/appeal.

The FEIS relates, in pertinent part:

The public review process started with the Notice of Intent to prepare an EIS by the federal lead agencies (BLM Phoenix Field Office and Tonto National Forest) published in the Federal Register and local newspapers on October 28, 1994. The Notice of Intent solicited comments on the proposed project and notified the public how comments could be made. The lead federal agencies distributed approximately 890 scoping letters to individuals and organizations on the agencies' mailing lists. Two scoping meetings were also held in order to inform the public and to receive comments on the proposed project. The first meeting was held in Miami, Arizona on November 16,

1994, and the second meeting was held in Mesa, Arizona on November 17, 1994. Approximately 140 people attended the two meetings. Comments received during the public scoping period (October 28 to December 17, 1994) were then considered during the preparation of the Draft EIS. A total of 48 written letters or comment forms were submitted during the public scoping period.

The Cyprus Miami Leach Facilities Expansion Draft EIS was distributed for public comment on April 9, 1997, and its availability was announced in the Federal Register on April 14, 1997. The BLM and Forest Service received written comments and held two public hearings to receive comments during the comment period which ended June 10, 1997. The first public hearing was held in Miami, Arizona on May 14, 1997, and the second in Mesa, Arizona on May 15, 1997.

Approximately 75 people attended the two hearings. Ten people spoke at the hearing in Miami and seven people spoke at the hearing in Mesa. A total of 48 comment letters was received by both agencies.

(FEIS at 3-1; see also Affidavit of Moon Hom, Ex. D to BLM's Answer.)

[1] We have stated that, for an appellant to have standing to appeal from a BLM decision under 43 C.F.R. § 4.410(a), the appellant must be a party to the case and have a legally cognizable interest that is adversely impacted by the decision on appeal. See Washington County, Utah, 147 IBLA 373, 378 (1999); Blue Mountains Biodiversity Project, 139 IBLA 258 (1997); Laser, Inc., 136 IBLA 271 (1996); Stanley Energy, Inc., 122 IBLA 118, 120 (1992); Storm Master Owners, 103 IBLA 162, 177 (1988). If either of these two requirements is absent, an appeal must be dismissed. See National Wildlife Federation v. BLM, 129 IBLA 124 (1994); see also Mark S. Altman, 93 IBLA 265, 266 (1986).

In Altman, supra, we summarized the development of the doctrine of standing applied by this Board to cases coming before it for review, stating:

43 CFR 4.410(a) provides that "[a]ny party to a case who is adversely affected by a decision of an officer of the Bureau of Land Management * * * shall have a right to appeal to the Board." To be a "party to a case" a person must have "actively participated in the decisionmaking process regarding the subject matter of [the] appeal." To be "adversely affected" by a decision "the record must show that Appellants have a legally recognizable interest." The interest need not be an economic or a property interest; use of the land involved or ownership of adjoining land suffices. "Mere 'interest in a problem' or 'deep concern with the issues' involved, however, does not.

The Board will not speculate why an appellant is concerned about a decision, *i.e.*, what interest is adversely affected. Appellant must allege or the record must show an interest that is injured. A person must be both a party to a case and have an adversely affected recognizable interest in order to have a right to appeal to the Board. If either element is lacking, an appeal must be dismissed.

Id. at 265, 266 (citations omitted).

We must agree that Newmont is a party to the case. ^{1/} While appellant did not participate as a party prior to the date of the decision which it challenges, the regulation at 43 C.F.R. § 3809.4(g) expressly provides that "[n]either the decision of the authorized officer nor the State Director shall be construed as final agency action for the purpose of judicial action of that decision." ^{2/} Moreover, 43 C.F.R. § 4.21(c) provides that exhaustion of administrative remedies is required unless a petition for stay was filed and it was denied. In such a case, the decision being appealed is "final so as to be agency action subject to judicial review under 5 U.S.C. 704." Id. In the instant case, since Newmont never filed a petition for stay, the decision below is not final for the purposes of obtaining judicial review. If we were to treat the decision as final, we would be required to find that BLM violated the procedures at 40 C.F.R. § 1506.10(b).

^{1/} In its Reply to BLM's and Cyprus Miami's Answers, Newmont contends that it is a party to the case because it participated in the decision-making process by providing comments on the FEIS during the 30-day availability period following issue. (Reply at 11.) Citing BLM Handbook H-1790-1, p. V-12 (1988) (Handbook), appellant recites that the Handbook provides that BLM must consider any comments received on the FEIS during this 30-day period, and "determine whether a supplemental draft EIS or supplemental final EIS is warranted." Id., quoting Handbook at V-13. Appellant notes that the Handbook also provides that any BLM decision based on an FEIS may not be implemented until the 30-day comment period has run. Id., citing Handbook at V-23. Newmont relies on regulatory language that states that, except as provided by other regulation, a decision will not be effective during the time in which a person adversely affected may file a notice of appeal, and the timely filing of a notice of appeal will suspend the effect of the decision appealed from pending the decision on appeal. See 43 C.F.R. § 4.21. For the reasons stated herein, however, Newmont was a party because the regulation at 40 C.F.R. § 1510.10(b)(2) required that it be permitted 30 days to comment on the FEIS prior to issuance of the ROD, and it provided comments within 30 days of issuance of the FEIS during a period that the ROD was not final. See 43 C.F.R. § 3809.4(g).

^{2/} C.f. 5 U.S.C. § 704 (1994), which requires that agency action be "inoperative" if exhaustion of administrative remedies is to be required.

Those rules provide that:

No decision on the proposed action shall be made or recorded under § 1505.2 by a Federal agency until the later of the following dates:

* * * * *

(2) Thirty (30) days after publication of the notice described in paragraph (a) of this section for a final environmental impact statement.

40 C.F.R. § 1506.10.

The BLM Manual reflects this requirement by noting that "[t]he final EIS must be made available to the public for a minimum of 30 days. The date the EPA [Environmental Protection Agency] notice appears in the Federal Register initiates the 30-day availability period." Handbook, V-12 at 5. The Manual continues: "Following the 30-day availability period, a decision may be made." Handbook, V-12 at 6. The Manual clearly presupposes that the FEIS will be issued 30 days prior to the ROD.

There is an exception to the 30-day rule established in 40 C.F.R. § 1506.10(b) (2). It provides:

An exception to the rules on timing may be made in the case of an agency decision which is subject to a formal internal appeal. Some agencies have a formally established appeal process which allows other agencies or the public to take appeals on a decision and make their views known, after publication of the final environmental impact statement. In such cases, where a real opportunity exists to alter the decision, the decision may be made and recorded at the same time the environmental impact statement is published. This means that the period for appeal of the decision and the 30-day period prescribed in paragraph (b) (2) of this section may run concurrently.

Id.

It is clear from the BLM actions in this case that it has invoked the exception to the standard procedures set forth above. In doing so, it must also provide appellant with a "real opportunity" to alter the decision. By submitting its comments within the 30-day period following issuance of the FEIS and concurrently submitting its appeal within 30 days of the BLM decision, Newmont has met the requirements to become a party to the case.

The procedural regulations at 43 C.F.R. § 4.410(a) also provide that "[a]ny party to a case who is adversely affected by a decision of an officer of the Bureau of Land Management * * * shall have a right of appeal

to the Board * * *." Thus, one must be both a party to a case and have a legally cognizable interest that is adversely affected by the decision in issue. E.g., Petroleum Association of Wyoming, 133 IBLA 337 (1995); Mark S. Altman, supra at 266. "If either element is lacking, an appeal must be dismissed * * *." Mark S. Altman, supra; see also National Wildlife Federation v. BLM, 129 IBLA 124 (1994).

The issue here is not whether appellant is a "party to a case;" the issue is whether it is "adversely affected." To be adversely affected, the interest allegedly affected by the decision under review must be a legally cognizable interest and the allegation of adverse effect must be colorable, identifying specific facts which give rise to a conclusion regarding the adverse effect. National Wildlife Federation v. BLM, supra at 127; Powder River Basin Resource Council, 124 IBLA 83, 89 (1992). The interest need not be an economic or property interest, but mere interest in a problem or deep concern with the issues will not suffice. Robert M. Sayre, 131 IBLA 337 (1994). We have recognized that the use of the land involved or ownership of adjacent property may constitute a sufficient interest. Southern Wilderness Alliance, supra at 327; The Wilderness Society, 110 IBLA 67, 70 (1989). Nonetheless, the threat of injury and its effect on an appellant must be more than hypothetical. Missouri Coalition for the Environment, 124 IBLA 211 (1992); George Schultz, 94 IBLA 173, 178 (1986). Standing will only be recognized where the threat of injury is real and immediate. Salmon River Concerned Citizens, 114 IBLA 344 (1990).

We conclude that Newmont has identified specific facts which give rise to a conclusion that it could well be adversely affected by approval of the mining plans of operations. The purported threat of injury is reported as follows:

Currently pending in the United States District Court for the District of Arizona is an action in which Cyprus (and others) are suing Newmont to recover costs allegedly incurred in remediating groundwater contamination in the vicinity of Cyprus' mining and processing operations--the very operations that are connected to the leach expansion project that the ROD at issue here approves. See The Pinal Creek Group, consisting of Cyprus Miami Mining Corp., et al. v. Newmont Mining Corp., et al., No. CIV 91-1762 (D. Ariz.). As demonstrated in Newmont's SOR, and as unrefuted in Cyprus's and BLM's Answers, the Leach Facility Expansion Project approved by the ROD presents the potential to significantly exacerbate the groundwater pollution in the area of Cyprus' mine.

We are unsure of the extent of that potential for increased pollution because the EIS fails to evaluate many of the potential environmental consequences flowing from the approved action. There can be no doubt, however, that just as Cyprus is attempting to hold Newmont jointly and severally liable for the cost of remediating the contamination that

currently exists at the site, Cyprus will attempt to hold Newmont liable for any additional costs occasioned by contamination arising from the implementation of the leach expansion project approved by the ROD at issue here. Thus Newmont is directly and adversely affected by the ROD, and has standing to challenge the EIS that underlies the ROD.

(Reply at 14.) We find that this assertion contains an element of real and immediate injury. First, it is shown that Newmont has a continuing interest in the land as a result of the ongoing litigation concerning its possible liability for contamination as a result of its own operations. Second, the threat of adverse impact should additional contamination occur as a result of the actions of Cyprus Miami in implementing the mining plan of operations is more than "merely speculative and without factual support." Thus, we conclude that Newmont has standing to bring this appeal.

The June 3, 1998, decision (Decision) appealed from provides in pertinent part:

BLM

It is the decision of the Arizona State Director (BLM) to approve the Cyprus Miami Leach Facility Expansion Project Mine Plan of Operations as described in Alternative A - Modified Development Sequence (Agency Preferred Alternative). The Mine Plan of Operations includes all minor modifications and mitigation measures evaluated and adopted through the date of issuance of the ROD. The Mine Plan of Operations incorporating the mitigation measures in the decision will also provide a list of the mining claims within this expansion plan area and existing Mining Plans of Operation. The approval does not imply or otherwise serve as recognition of the validity of any mining claim or mill site to which it may apply.

Forest Service

It is the Forest Service decision to authorize Alternative A - Modified Development Sequence (Agency Preferred Alternative) when all requirements for the approval of the Plan of Operations for the Cyprus Miami Leach Facility Expansion Project have been met. The Plan of Operations will include all minor modifications and mitigation measures evaluated and adopted through the date of issuance of the ROD.

(Decision at 2-1.)

The decision components of the approved alternative (Agency Preferred Alternative) provide that the first activity under the approved plan of operations will be preparation of the area for the BL leach facility. Concurrently, the Barney waste rock disposal area will be constructed

to receive waste rock, and existing haul roads will be extended to the Barney site. In the 1999 to 2000 time frame, the GMC leach facility will be constructed. New pipelines for leach solution transfer and new haul roads will be connected to the existing facilities. In the 2004 to 2005 time-frame, the Oxhide leach facility will be constructed. New pipelines for leach solution transfer and new haul roads will be connected to the existing facilities. (Decision at 2-1.)

In its Statement of Reasons (SOR) for appeal, Newmont claims that BLM failed to take the required "hard look" at the potential environmental effects associated with the approved action. Specifically, appellant states that the EIS ^{3/} is deficient for the following reasons:

1) The EIS does not evaluate the direct and indirect impacts of actions that are necessarily connected to the approved action, nor their resulting cumulative effects. Specifically, the EIS addresses only those impacts that might directly result from the approved action. The approved action, however, is only one component of an integrated copper production operation. By expanding Cyprus's entire copper production operation, the approved action will expand the environmental impacts of each component of that operation. Yet the EIS ignores these other components.

2) The FEIS does not adequately address - or in many cases, address at all - the substance of comments submitted in response to the DEIS, including significant comments received from the Salt River Project (an Arizona water utility affected by the approved action) and the United States Environmental Protection Agency (which gave the DEIS its second lowest rating, concluding that the DEIS did not contain sufficient information to make an informed decision concerning the action's potential environmental impacts).

3) In some instances, the EIS defers to unanalyzed information that is found in Cyprus Miami's Arizona State Aquifer Protection Permit application and other unspecified documents. Accordingly, the EIS fails to satisfy the requirement that the BLM independently evaluate the potential impacts of proposed actions.

(SOR at 4-5.)

In its Answer, Cyprus states that the actions other than the approved action, which Newmont contends are "connected actions," are previously existing, ongoing mining operations conducted by Cyprus. (Cyprus Answer

^{3/} The EIS is used to refer to both the Draft Environmental Impact Statement (DEIS) and the FEIS. See FEIS Cover Letter (stating that the DEIS and FEIS together constitute the "complete EIS.")

at 7.) Cyprus states that these activities are already being conducted and do not require any further Federal action or approvals. Id. Consequently, Cyprus claims, regardless of their connection to the action taken by BLM, the existing mining activities are not "actions" subject to the National Environmental Policy Act of 1969 (NEPA) as defined by the Council on Environmental Quality (CEQ) at 40 C.F.R. § 1508.18(a). Id. For this reason, Cyprus states, they cannot be "connected actions" as defined in 40 C.F.R. § 1508.25. Id.

Cyprus urges that none of the cases cited by Newmont support the proposition that an ongoing, existing activity that does not require any Federal action is a "connected action" that also requires environmental impact analysis. (Cyprus Answer at 8.) Moreover, Cyprus claims, since the ongoing operations are being conducted separate from the action taken by BLM, they have independent utility and will proceed regardless of BLM's action and do not rely upon BLM's action for their justification. Id.

In its Answer, BLM asserts that appellant's claimed "connected processes" are not "connected actions" under 40 C.F.R. § 1508.25(a)(1) that had to be analyzed together in an EIS. (BLM Answer at 16.) Citing Metro-politan Edison Co. v. People Against Nuclear Energy, 460 U.S. 766, 103 S. Ct. 1556 (1983), BLM emphasizes that the terms "environmental effect" and "environmental impact" include a requirement for a reasonably close causal relationship between a change in the environment and the effect at issue. (BLM Answer at 17.) BLM posits that an EIS need not address remote and highly speculative consequences. Id., citing Warm Springs Dam Task Force v. Gribble, 621 F.2d 1017 (9th Cir. 1980); Environmental Defense Fund, Inc. v. Hoffman, 566 F.2d 1060 (8th Cir. 1977). Moreover, BLM claims, EPA Region 9, with coordination from EPA Region 8 in the air and water review, reviewed the FEIS and found, subject to two "remaining concerns," the FEIS adequate. (BLM Answer at 18, citing July 24, 1998 EPA letter; Ex. E to Answer.) 4/ BLM asserts that the EPA finding and the manner in which EPA's remaining concerns were addressed (citing Ex. F to Answer; BLM memorandum to file dated August 31, 1998) makes any charge of insufficient NEPA analysis altogether without basis. (BLM Answer at 18.)

In response to the claim that BLM failed to adequately address cumulative impacts, Cyprus states that the EIS took a hard look at all potential environmental impacts of the proposed action in relation to the existing Cyprus mining operations, and that Newmont merely disagrees with conclusions drawn in the EIS. (Cyprus Answer at 8.) Cyprus notes

4/ The July 24, 1998, EPA letter notes:

"Our review indicates that the FEIS adequately addresses our objections regarding the Draft Environmental Impact Statement (DEIS), which were sent to you in a letter dated June 18, 1997. EPA commends the U.S. Forest Service and Bureau of Land Management (USFS/BLM) for selecting Alternative A as the Agency Preferred Alternative * * *."

that the EIS does discuss various environmental impacts of the existing operations as the baseline environmental conditions represented in the no-action alternative, including modifications to the existing operations that would result from the leach expansion. (Cyprus Answer at 9.) Cyprus explains that the EIS contains a number of references to consideration of potential environmental impacts from Cyprus' existing mining operations as part of its analysis of the baseline environmental conditions (i.e., the no-action alternative) and cumulative environmental impacts. 5/

In its Answer, BLM states that, with respect to Alternative A (Preferred Alternative), the DEIS addressed cumulative effects differences from the proposed action in terms of 12 resources, citing, e.g., (1) air resources, DEIS at 4-69 through 4-75 (BLM claims Alternative A would have fewer emissions of PM10, NOx, and SO2 than the proposed action; this alternative, BLM claims, would also have fewer emissions than the no-action alternative); (2) groundwater, DEIS at 4-69 and 4-77 (BLM claims only difference results from when or if potential impacts would occur from development of the Oxhide facility and how potential impacts could be reduced; BLM also states that new technology or regulatory status of Webster Lake could change the 7-year delay for the Oxhide facility); and (3) surface water, DEIS at 4-69, 4-77 (under Alternative A, BLM found that potential impacts at the Oxhide facility would either be delayed or eliminated; potential loss of three ponds and a seep would be delayed for 7 years; and, subject to the status of the Webster Lake site, impacts at the Oxhide facility would be reduced or would not occur). (BLM Answer at 26.)

Further in regard to cumulative impacts, BLM responds that the joint agency team found that expansion resulted in no change in the discharge basin. BLM states that the DEIS found (starting at 4-22) that the proposed leaching facilities should not significantly affect groundwater flow or the depth to groundwater underneath and down-gradient of the proposed leaching sites. (BLM Answer at 27.) BLM notes that changes in the existing pits at BL and Oxhide were analyzed, and further, that the DEIS provides a detailed analysis of the leaching facilities noting that each site was designed as a closed-circuit system that meets Arizona Department of Environmental Quality (ADEQ) Best Available Demonstrated Control Technology. Id., citing DEIS at 4-23.

5/ See DEIS §§ 3.1.1.4 through 3.1.1.6 (air quality impacts of current operations); § 3.3.1.1.2, at 3-24 through 3-28 (impacts of historic and existing operations on groundwater quality); § 3.3.2.2.1, at 3-37 and 3-38 (impacts of historic and existing operations on surface water quality); § 3.9, at 3-98 (visual impacts of existing facilities); § 3.10, at 3-104 and 3-105 (hazardous materials handling, including acid tanks); § 4.1.1.1, at 4-3 through 4-6 (air emissions from mining and solvent extraction/electrowinning activities); §§ 4.2.3.1.3 and 4.2.3.2.3, at 4-22 and 4-27 (groundwater effects of expansion of BL Pit under proposed action). The proposed action and the selected preferred alternative are exactly the same except for the sequencing of actions, and thus the impacts on ground water should not differ.

In response to Newmont's criticism of BLM's responses to the public comments received, Cyprus claims that BLM was direct and to the point. (Cyprus Answer at 11.) As an example, Cyprus claims that, in response to a question concerning the disposition of mine dewatering water, BLM explained that mine dewatering is already occurring under present operating conditions at the mine, and therefore, expansion of operations will not change the circumstances. (Cyprus Answer at 12.) With respect to the issue of model calibration, Cyprus contends that appellant's criticism is misplaced because if all models used for EIS work had to be calibrated based upon actual site-specific information, regardless of whether that data is available, few models could be used to predict impacts as required for NEPA analysis. *Id.* Cyprus claims that the very use of the term "model" means that site conditions "are being interpolated and extrapolated based on certain information or assumptions." *Id.* Finally, Cyprus urges that Newmont is wrong in criticizing the BLM response to a comment which states that quality control/quality assurance procedures will be incorporated in a materials handling plan because the BLM response did not include an outline of a plan. (Cyprus Answer at 12.) Cyprus states that a waste rock handling plan is included as part of the documents evaluated for the EIS. *Id.*, citing DEIS § 7.0 and Golder Associates Inc. 1996, "Determination of Applicability for the Barney Overburden Facility."

In response to these same criticisms, BLM notes that appellant has offered three examples from different portions of the same EPA comment letter--one of 56 comments submitted. (BLM Answer at 28.) BLM states that all comments referred to by the appellant within "FS Letter 12," as well as the other comments received, were addressed in the FEIS by a joint agency interdisciplinary team made up of specialists from not only BLM and FS, but also, as appropriate, from other agencies such as EPA, Fish and Wildlife Service, Arizona Game and Fish Department, and the Army Corps of Engineers. (BLM Answer at 29.) BLM asserts that EPA's comments on groundwater radioactivity, chloride modeling and acid generating waste rock were specifically addressed by agency specialists, but that, in any event, these June 1997 concerns are now moot since the July 24, 1998, EPA Letter (Ex. E to Answer) removed EPA's objections and commended BLM and FS for selecting Alternative A, modified development sequence. (BLM Answer at 29.)

In response to Newmont's final area of concern, that BLM allegedly deferred to the analysis of environmental impacts conducted by other agencies, Cyprus urges that BLM appropriately relied upon technical information supplied by third parties, including the Aquifer Protection Permit Application, and reached its own conclusions from that information. (Cyprus Answer at 13.) Cyprus claims that a review of the EIS makes it clear that BLM conducted its own independent analysis of environmental impacts. *Id.* Cyprus further asserts that the two specific issues cited by Newmont as examples of BLM deferral to other agencies are not at all examples of BLM deferral to another agency for evaluation of environmental impacts, but rather its valid reliance upon a specific state law program to implement required measures for future environmental protection. *Id.*, citing Robertson v. Methow Valley Citizens Council, 490 U.S. 332 (1989); Department of the Navy, 108 IBLA 334, 336-37 (1989). Cyprus claims it is

of the probable environmental consequences.'" State of California v. Block, 690 F.2d 753, 761 (9th Cir. 1982) (quoting from Trout Unlimited v. Morton, 509 F.2d 1276, 1283 (9th Cir. 1974)).

The main thrust of appellant's NEPA argument is that the EIS is inadequate because it does not analyze the direct, indirect, and cumulative impacts of existing copper mining operations at the Cyprus Miami Mine which appellant claims are necessarily connected to the approved action. We address first the claim that BLM's examination of impacts resulting from the mine enlargement was inadequate.

We find that BLM did adequately address groundwater and surface water, as well as the other impacts arising from enlargement of the Cyprus Miami mine in Chapters 3 and 4 of the DEIS and FEIS (which together constitute the EIS). Hydrologic studies, groundwater flow patterns, and groundwater quality impacts of the Cyprus Miami mine expansion were addressed in Chapters 3 and 4 of the DEIS. See DEIS at 3-23 to 3-40, 4-22 to 4-33. The DEIS concluded that the impact to groundwater as a result of construction of three new leach facilities and the proposed Barney waste rock site should be minimal. (DEIS at 4-23, 4-25.) The DEIS further determined that the impact to groundwater quality in the five existing mine pits as a result of the Proposed Action (same as Preferred Alternative except in slightly different sequence) should be minimal for the following reason:

The groundwater in the Project Area and the vicinity of the pits is currently impacted from past mining activities; this is described in chapter 3, Section 3.3.1.3.2. For the reasons described above in items 1-3 under 4.2.3.2.1 Leaching Facilities, it is unlikely that groundwater reporting to the pits from the leaching facilities will further degrade groundwater quality.

(DEIS at 4-27.)

The "Cumulative Impacts" sub-part of the groundwater section of the DEIS similarly concluded that: "No further cumulative effects to groundwater quantity or quality were identified as a result of the Proposed Action. Cumulative effects would occur to groundwater quantity in the regional aquifer due to extended life of pumping to dewater the mine pits." Id. Nevertheless, an extensive program of mitigation and monitoring would be implemented for groundwater quality, to include: (1) A Quality Assurance/Quality Control (QA/QC) plan for installation of the geomembrane lining systems at the leach facilities; (2) quarterly groundwater monitoring using selected wells from the existing groundwater monitoring network in accordance with the State of Arizona Aquifer Protection Permit (APP); (3) periodic inspections of the facility drainage systems, evaporation/sediment ponds and surface diversions to ensure proper functioning; (4) a QA/QC proposal to ensure implementation of the Waste Rock Handling Plan; and (5) a continuing review of closure technologies for copper oxide heap leach facilities with update reports provided to BLM and FS every 2 years throughout the life of the project. (DEIS at 4.2.3.4.)

entirely appropriate for BLM to rely upon legally enforceable requirements of state agencies, such as required permits, for the development of detailed mitigation plans, and monitoring plans and detailed operational and compliance plans, to implement the mitigation measures required in the ROD. (Cyprus Answer at 14.) Finally, Cyprus states that Newmont is incorrect in claiming that no aquifer protection permits for the project have been issued, as the ADEQ issued an aquifer protection permit for the BL pad leach stockpile in May 1998. Id.

In its Answer, Respondent likewise claims that Newmont's allegation that BLM improperly relied on outside determinations is without merit. BLM asserts that Newmont's examples of improper reliance in the areas of (a) monitoring potential groundwater degradation, and (b) surface water quality assurance, are not supported by the facts. (BLM Answer at 30.) BLM explains that an interdisciplinary team experienced in evaluating mining plans of operations, permit applications and other permit processes, evaluated potential impacts using surface and groundwater baseline studies listed in the Cyprus DEIS (at 7-1 to 7-10) as well as documents submitted by Cyprus as part of its permit application. Id. Moreover, BLM states, a final monitoring plan is to be submitted to both BLM and FS by Cyprus for approval. Id.

[2] NEPA, 42 U.S.C. § 4321 (1994), as amended, is primarily a procedural statute designed "to insure a fully informed and well-considered decision." Vermont Yankee Nuclear Power Corp. v. Natural Resources Defense Council, Inc., 435 U.S. 519, 558 (1978). It requires that an agency take a "hard look" at the environmental effects of any major Federal action. Kleppe v. Sierra Club, 427 U.S. 390, 410 n.21 (1976).

In Robertson v. Methow Valley Citizens Council, supra at 350-51, the Court stated:

NEPA does not mandate particular results, but simply prescribes the necessary process. * * * If the adverse environmental effects of the proposed action are adequately identified and evaluated, the agency is not constrained by NEPA from deciding that other values outweigh the environmental costs. * * * Other statutes may impose substantive environmental obligations on federal agencies, but NEPA merely prohibits uninformed--rather than unwise--agency action.

An EIS must fulfill the primary mission of NEPA, which is to ensure that a Federal agency, in exercising the substantive discretion afforded it to approve or disapprove a project, is fully informed regarding the environmental consequences of such action. See 40 C.F.R. § 1500.1(b) and (c); Natural Resources Defense Council v. Hodel, 819 F.2d 927, 929 (9th Cir. 1987).

In deciding whether an EIS has done so, it is well settled that a rule of reason will be employed such that the question becomes "whether an EIS contains a 'reasonably thorough discussion of the significant aspects

In its study of surface water effects, BLM likewise determined that the three leaching facilities would have little or no impact on surface water quality, because surface runoff originating up-gradient of the leach facilities would not come in contact with the leaching facilities; this water would be captured before it reaches the leaching pads and diverted to down-gradient sumps and ponds, or in the case of the BL impoundments, be evaporated. (DEIS at 4.2.4.2.) Similarly, the Barney waste rock site should have no significant impact on surface water quality because surface runoff originating up-gradient of this facility would be captured before it reaches the site and diverted to down-gradient sumps and ponds. (DEIS at 4.2.4.2.2.) Another reason that surface water should not create a problem under this design is that precipitation falling on the Barney site will be coming in contact with Gila Conglomerate, a nonacid-producing waste rock. Finally, the EIS determined that additional impacts to water in the mine pits is unlikely because any water affected by the leaching pads up-gradient would be diverted and captured as previously described. (DEIS at 4.2.4.2.3.) From these findings, the ROD determined that "[t]he FEIS complies with or is consistent with all applicable laws including, but not limited to, the following:" Mining Law of 1872, as amended, 30 U.S.C. § 21 (1994); NEPA, as amended, supra; Clean Air Act, 42 U.S.C. § 7401 (1994); Clean Water Act, 33 U.S.C. § 1251 (1994), and the Federal Land Policy and Management Act of 1976 (FLEPMA), 43 U.S.C. § 1701 (1994). (ROD at 5-1 to 5-4.)

However, our review of this expansion proposal convinces us that there may be significant indirect impacts on the mining operations at the Cyprus facility if the expansion is approved. The EIS makes clear in its No Action Alternative analysis that, if the leach facility expansion project is not approved, mining will begin closure in 2007, with the facilities being terminated in 2017. Under the No Action Alternative, the total amount of mined copper will be 1 billion pounds. Under Alternative A, however, mining closure will not commence until 2011, with final closure occurring no sooner than 2021 (and possibly continuing until 2033, if "reasonably foreseeable new ore" is delineated). Total production under this scenario (excluding "reasonably foreseeable new ore") is 2.8 billion pounds, almost triple the amount mined under the No Action Alternative. See DEIS at 2.3 and Figure 2-2 and Figure S-1. Thus, almost two-thirds of the total projected production at the mine is directly attributable to the leach facility expansion and would not occur but for its approval. This production and the effect of this production on the environment is an indirect effect required to be analyzed in the EIS.

Moreover, notwithstanding both Cyprus' and BLM's arguments that BLM and the FS have no control over the continuation of mining by Cyprus, this is not true. The on-going mining activities are under a plan of operations (MPO 81-P-003) approved by BLM and another plan of operations approved by the FS (No. 89-12-02-003 (as amended)). Under the applicable regulations, the Authorized Officer may order a modification of a plan when he or she determines that it is causing undue or unnecessary degradation. See 43 C.F.R. § 3809.1-7(c)(4). The Government clearly has the authority to

intervene in such circumstances. If, on the basis of the environmental analysis, the Government concluded that the cumulative effects of increased mining (which is made possible by the expanded leach treatment facilities) would negatively impact the environment, the Government could refuse to approve the expanded leach facility.

Notwithstanding the foregoing, however, we find that the FEIS and DEIS do respond effectively, contrary to appellant's claim, to indirect and cumulative impacts on water values and other values in the context in which they will occur under the plan of operations, i.e., in the EIS analysis of baseline production as reviewed within the No Action Alternative. Since mining is already occurring, the baseline analysis in the No Action Alternative necessarily takes into consideration all impacts of mining at the present levels. It is this steady state of continued production which the proposed leach pad expansion program will allow beyond the current projected closure if the proposal is approved. See DEIS, Table S-1 at S-5.

Continued operation of the Cyprus Mine at 1997 production levels as a result of approval of Alternative A was analyzed in the EIS. For example, in the analysis of emissions, the DEIS analyzed the effect of the increase in both the duration and total quantity of mining attributable to adoption of Alternative A. See DEIS at 4.2.1.1. Similarly, the DEIS noted that "[c]umulative effects would occur to groundwater quantity in the regional aquifer due to the extended life of pumping to dewater the pits." (DEIS at 4.2.3.3.) The DEIS also addresses the possible additional impacts caused by continued mining to water quality resulting from the extended mining schedule. Certain of those are addressed above in the context of surface runoff affecting surface water quality (DEIS at 4.2.4.2), and the effect of utilization of the Barney waste rock site under Alternative A (DEIS at 4.2.3.1.2). In each case, the DEIS analysis determined that the incorporation of the new facilities at the Cyprus Miami Mine to enable continued steady-state mining "should have little or no impact to surface water quality." (DEIS at 4.2.4.2.1.) Moreover, under Alternative A, surface water quality monitoring would occur for the life of the project and during closure of the Cyprus Mine. (DEIS at 4.2.4.6.)

The effect of an extended mining schedule on wetlands and open water through approval of the expansion project at the mine was addressed as well. See DEIS at 4.2.4.4. A very small wetlands area (50- by 50-feet), 5.22 acres of jurisdictional open water, and 6.6 acres of nonjurisdictional open water would be affected by approval of Alternative A. See DEIS at 4.2.4.4. The loss would include three ponds at the Oxhide facility and one reservoir at the BL facility. Under Alternative A, two reservoirs would be constructed at the BL facility for a potential maximum of 84 acres of open water habitat. However, these reservoirs would be dry from time to time.

Id.

In addition, the DEIS describes a detailed mitigation plan, coordinated through the U.S. Army Corps of Engineers, for loss of waters of the United States. This plan includes:

* The 3.94 acres of lost washes would be mitigated through the construction of diversion channels surrounding the three leach facilities and the Barney waste rock site.

* The 5.22 acres of lost surface impoundments would be mitigated by the creation of the Webster Gulch and Little Pinto Canyon impoundments. These impoundments would be located up-gradient of the BL Leach Facility.

* The loss of 0.06 acres of wetlands would be mitigated by the wetland vegetation that will develop around Webster Gulch and Little Pinto Canyon impoundments.

* An 8 acre area owned by Cyprus Miami located adjacent to Pinal Creek would be restored to a native bosque. Establishment of this riparian habitat mitigates for the lost wetlands and zero-riparian washes habitat at a ratio of 2:1.

(DEIS at 4.2.4.4.) The DEIS explains that the effectiveness of the mitigation measures is predicted from hydrologic models using annual rainfall, runoff, and evaporation values. See DEIS at 4.2.4.6.

We similarly find that the mitigation measures described in the DEIS and FEIS for Alternative A adequately respond to appellant's concerns under FLPMA. Under section 302(b) of FLPMA, 43 U.S.C. § 1732(b) (1994), the Secretary is directed to take, by regulation or otherwise, any action necessary to prevent unnecessary or undue degradation of public lands. Further, 43 C.F.R. § 3809.0-5(k) provides that

unnecessary or undue degradation means surface disturbance greater than what would normally result when an activity is being accomplished by a prudent operator in usual, customary, and proficient operations of similar character and taking into consideration the effects of operations on other resources and land uses, including those resources and uses outside the area of operations. Failure to initiate and complete reasonable mitigation measures, including reclamation of disturbed areas or creation of a nuisance may constitute unnecessary or undue degradation. Failure to comply with applicable environmental protection statutes and regulations thereunder will constitute unnecessary or undue degradation.

See 43 C.F.R. § 3809.2-2; Charles S. Stoll, 137 IBLA 116, 125 (1996); Arthur Farthing, 136 IBLA 70, 73 (1996). We find that the requirements of FLPMA, described above, have been met in BLM's analysis of the mine enlargement project and in the protection of water and other values represented in the mitigation measures described in the DEIS and FEIS.

Appellant likewise finds fault with BLM's response to public comments, while citing in its briefs only the three concerns of the EPA included in one comment letter related to the DEIS. We have carefully reviewed the comments submitted and BLM's responses thereto and we find no fault with BLM's response thereto. Moreover, the record clearly reflects that the EPA concerns have now been satisfied and/or satisfactorily addressed. See FEIS at 3-5 to 3-107.

Finally, we are unpersuaded by appellant's claim that the EIS process was deficient because it relied on other environmental or regulatory documentation (particularly the APP application) for providing data that is ultimately utilized in concluding that there will be no cumulative effects on groundwater quality or quantity as a result of the direct and indirect effects of approval of Alternative A. The interdisciplinary team that reviewed and evaluated the mining plan of operations evaluated impacts utilizing a number of surface and groundwater baseline studies listed in the Cyprus DEIS as well as documents submitted by Cyprus Miami as a part of its APP. See DEIS at 7-1 to 7-10. We find no error in such reliance and no provision within NEPA or in the implementing regulations promulgated by the CEQ that precludes such consideration. In fact, CEQ, in its 1986 regulatory changes, now requires Federal agencies faced with the unavailability of information concerning a reasonably foreseeable significant environmental consequence, to consider all existing credible evidence and prepare an "evaluation of such impacts based upon theoretical approaches or research methods generally accepted in the scientific community." 40 C.F.R. § 1502.22(b) (1987); see also Robertson v. Methow Valley Citizens Council, supra at 354. The hydrologic modeling described in the DEIS, using all available creditable data, to include annual rainfall, runoff, and evaporation values, is precisely the scientific evaluation the CEQ requires.

For the reasons stated above, we find that the EIS adequately considered the environmental impacts of the approved alternative. The EIS assesses the current environmental condition of the Cyprus Miami complex affected by the enlargement, and details the current condition of various resources or areas of concern and the expected impact the enlargement would have on them. (FEIS, Chapter 3.) BLM, moreover, met the standard established by the CEQ regulations at 40 C.F.R. Part 1500. The EIS did consider the overall effect the enlargement process would have on water, air, and other resources similarly impacted by the on-going mining operation.

As a related matter, we find no error in BLM's overall scoping process. Extensive and thorough consultations were conducted. All significant interests were considered. Comments were received and carefully reviewed and addressed, including those submitted by EPA. The proper scope of the NEPA analysis in this case was a plan of operations filed pursuant to 43 C.F.R. § 3809.1-4 and the environmental review of that plan was thorough and complete.

To the extent appellants have raised other arguments in this case that have not been specifically addressed, they have been considered and rejected. See Glacier-Two Medicine Alliance, 88 IBLA 133, 156 (1985).

Accordingly, pursuant to the authority delegated to the Interior Board of Land Appeals by the Secretary of the Interior, 43 C.F.R. § 4.1, appellant's appeal of the BLM and FS decisions to approve the plan of operations submitted by Cyprus Miami is denied and the decisions appealed from are affirmed.


James P. Terry
Administrative Judge

I concur:


James L. Burski
Administrative Judge

A MC 49212/52072

922-LC

SENDER: Complete items 1 and 2 when additional services are desired, and complete items 3 and 4.

Put your address in the "RETURN TO" Space on the reverse side. Failure to do this will prevent the card from being returned to you. The return receipt fee will provide you the name of the person delivered to and the date of delivery. For additional fees the following services are available. Consult postmaster for fees and check box(es) for additional service(s) requested.

1. Show to whom delivered, date, and addressee's address. (Extra charge) 2. Restricted Delivery (Extra charge)

3. Article Addressed to:

Cyprus Miami Mining
PO Box 3299
Englewood, CO 80155

4. Article Number

764680

Type of Service:

- Registered Insured
 Certified COD
 Express Mail Return Receipt for Merchandise

Always obtain signature of addressee or agent and DATE DELIVERED.

5. Signature — Addressee

X

6. Signature — Agent

X

7. Date of Delivery

4/8

8. Addressee's Address (ONLY if requested and fee paid)

UNITED STATES POSTAL SERVICE
OFFICIAL BUSINESS



SENDER INSTRUCTIONS

Print your name, address and ZIP Code in the space below.

- Complete items 1, 2, 3, and 4 on the reverse.
- Attach to front of article if space permits, otherwise affix to back of article.
- Endorse article "Return Receipt Requested" adjacent to number.



PENALTY FOR PRIVATE
USE, \$300

**RETURN
TO**



Print Sender's name, address, and ZIP Code in the space below.

Bureau of Land Management

Arizona State Office

P.O. Box 16563

Phoenix, Arizona 85011



United States Department of the Interior



BUREAU OF LAND MANAGEMENT
ARIZONA STATE OFFICE
3707 N. 7TH STREET
P.O. BOX 16563
PHOENIX, ARIZONA 85011
(602)640-5550

IN REPLY REFER TO:

(922 -LC)
3585M
A MC 49212

CERTIFIED MAIL--RETURN RECEIPT REQUESTED

April 5, 1991

DECISION

Cyprus Miami Mining
P.O. Box 3299
Englewood, CO 80155

Mill Site(s) Declared Abandoned Subject to Compliance

Pursuant to requirements of the Federal Land Policy and Management Act of 1976, 43 U.S.C. 1744, and the implementing regulations in 43 Code of Federal Regulations (CFR) 3833.1-2, copy enclosed, you filed notice(s) of location for the mill site(s) listed below:

<u>Serial Number</u>	<u>Site Name</u>	<u>Missing Year</u>
A MC 49258	IL 1	1990

The regulations further require an annual filing by December 30 of a notice of intention to hold the mill site(s), 43 CFR 3833.2-1(c). Failure to do so constitutes an abandonment of the site(s). Our records do not show such a filing for the year(s) listed above.

You are advised that you have 30 days from the date of receipt hereof to file a notice of intention to hold the mill site(s) for the above-stated year(s). A \$5.00 nonrefundable service charge for each mill site must accompany your filing.

An appeal from this decision may be taken to the Interior Board of Land Appeals, Office of Hearings and Appeals, in accordance with the regulations in Title 43 CFR, Parts 1 and 4.400. The 30-day period for filing a notice of appeal commences at the expiration of the compliance period.

If no appeal is taken or noncompliance with the above occurs, this decision constitutes final administrative action of this Department as affects the subject mill site(s). No appeal, protest or petition for reconsideration will be entertained from this decision after the appeal period has expired. No further notice will be issued and the mill site(s) will be void. Accordingly, the case files for these site(s) will be closed of record.

*Closed 49258
4-5-91*

Alan Rabinoff
Alan Rabinoff
Chief, Branch of
Mining Law Administration

ENTERED IN COMPUTER

Enclosure 6-3-91 *eh*

*710
eh*



United States Department of the Interior

BUREAU OF LAND MANAGEMENT
ARIZONA STATE OFFICE
3707 N. 7th Street
Phoenix, Arizona 85014

IN REPLY REFER TO:
(943)

Leads:
A MC 41603
A MC 44232
A MC 49212
A MC 96105
A MC 102580

October 4, 1985

CERTIFIED MAIL - RETURN RECEIPT REQUESTED

Inspiration Consolidated Copper Co.
Inspiration Development Co.
P.O. Box S
Claypool, Arizona 85532

DECISION MINING CLAIMS DECLARED ABANDONED

The Federal Land Policy and Management Act (FLPMA) of 1976, 43 U.S.C. 1744, and the implementing regulations in 43 CFR 3833.2, require an annual filing for all mining claims recorded with the Bureau of Land Management. The Act provides that failure to file evidence of annual assessment work or a notice of intention to hold by December 30 each year shall be deemed conclusively to constitute an abandonment of the claim and it is void by operation of law. The constitutionality of Section 314 of FLPMA was upheld on April 1, 1985 by the United States Supreme Court in U.S. et al v. Locke et al, No. 83-1394.

The Bureau of Land Management records do not show receipt of either an affidavit of annual assessment work performed or a notice of intention to hold for the claims listed on the attached sheet during the year(s) cited.

If you did timely file an affidavit or notice of intention to hold with the Bureau of Land Management during the stated year(s), notify this office. Please furnish one of the following for each missing year: (1) a letter of acknowledgement from this office; (2) a postcard of acknowledgement (BLM Form 3830-1); (3) a copy of the affidavit showing the Bureau of Land Management date and time stamp; or (4) other evidence of receipt by our office.

Your proof must show the required documents were timely filed with the Bureau of Land Management for the year(s) shown as missing, otherwise, they will not be accepted. The evidence must be received in this office no later than 30 days from receipt of this decision. If the proof is not furnished during this 30 day period, the claim(s) listed will be removed from our records as abandoned and void.

John T. Mezes
Chief, Branch of Lands &
Minerals Operations

2/11/86 case closed
no appeal filed

An annual filing was not received for the following:

<u>Serial No.</u>	<u>Claim Name</u>	<u>Year</u>
A MC 41603 thru A MC 41633	King 1 thru 31	1981 thru 1984
A MC 41634 thru A MC 41637	King 33 thru 36	" " "
A MC 44232 thru A MC 44263	King 37 thru 68	" " "
A MC 102580 thru A MC 103698	Bad 1 thru 119	1981 thru 1984

Owner: Inspiration Development Co.

A MC 49212 thru A MC 49237	Stead 1 thru 26	1984
A MC 96105 thru A MC 96152	Alex 1 thru 48	1980 thru 1984

Owner: Inspiration Consolidated Copper Co.

PS Form 3811, July 1983 447-945

SENDER: Complete items 1, 2, 3 and 4.

Put your address in the "RETURN TO" space on the reverse side. Failure to do this will prevent this card from being returned to you. The return receipt fee will provide you the name of the person delivered to and the date of delivery. For additional fees the following services are available. Consult postmaster for fees and check box(es) for service(s) requested.

- 1. Show to whom, date and address of delivery.
Leads: AMC 41603; 44232; 49212; 96105;
- 2. Restricted Delivery. 102580 (943-PB)

3. Article Addressed to:
 Inspiration Cons. Copper Co.
 Inspiration Dev. Co.
 P.O. Box S
 Claypool, AZ 85532

4. Type of Service:	Article Number
<input type="checkbox"/> Registered <input type="checkbox"/> Insured <input checked="" type="checkbox"/> Certified <input type="checkbox"/> COD <input type="checkbox"/> Express Mail	764128

Always obtain signature of addressee or agent and DATE DELIVERED.

5. Signature - Addressee

X

6. Signature - Agent

X *Jane Dale*

7. Date of Delivery

10-9-85

8. Addressee's Address (ONLY if requested and fee paid)

DOMESTIC RETURN RECEIPT

A MC 49212 thru
A MC 49624 (952)

August 8, 1979

Inspiration Consolidated Copper Co.
P. O. Box 87
Inspiration, Arizona 85537

Dear Sirs:

This letter is to identify the serial numbers we have assigned to your mining claim location notices filed in this office on July 20, 1979.

<u>Serial Number</u>	<u>Name of Claim</u>
A MC 49212 thru A MC 49237	Stead 1 - 26 (Lodes)
A MC 49238 thru A MC 49257	B.C. No. 1 - No. 20 (Mill Sites)
A MC 49258 thru A MC 49261	IL 1 - 4
A MC 49262 thru A MC 49267	IL 7 - 12
A MC 49268	IL 14
A MC 49269 thru A MC 49274	IL 21 - 26
A MC 49275	IL 30
A MC 49276 thru A MC 49277	IL 32 - 33
A MC 49278	IL 40
A MC 49279 thru A MC 49284	IL 42 - 47
A MC 49285 thru A MC 49286	IL 49 - 50
A MC 49287 thru A MC 49291	IL 52 - 56
A MC 49292 thru A MC 49293	IL 58 - 59
A MC 49294	IL 62
A MC 49295 thru A MC 49301	IL 64 - 70
A MC 49302 thru A MC 49313	IL 71 - 82
A MC 49314 thru A MC 49329	IL 88 - 103
A MC 49330 thru A MC 49363	IL 106 - 139
A MC 49364 thru A MC 49384	IL 143 - 163
A MC 49385	IL 168
A MC 49386	IL 170
A MC 49387	IL 172
A MC 49388 thru A MC 49399	IL 174 - 185
A MC 49400 thru A MC 49408	IL 188 - 196
A MC 49409 thru A MC 49428	IL 200 - 219
A MC 49429 thru A MC 49438	IL 304 - 313
A MC 49439 thru A MC 49456	Ridge 1 - 18
A MC 49457 thru A MC 49461	Crow 1 - 5
A MC 49462 thru A MC 49559	Ralston 1 - 98
A MC 49560 thru A MC 49576	Camelback 1 - 17
A MC 49577 thru A MC 49624	Webster 1 - 48

Please refer to the claim names and the respective serial numbers in any future correspondence.

Enclosed is a chart showing requirements for filing affidavits of assessment work or notice of intention to hold mining claims.

Sincerely yours,

/s/ Robert L. Peterson

Chief, Branch of Records
and Data Management

BA

Enclosure

BAhearn:vjh

NOTICE!!

These documents have been scanned!

Do not place un-scanned documents beneath this notice!

Do not remove this notice from this file!

GPO Jacket No. 560-102
Print Order 61549
Rise Business Services, LLC
Job=AZ15 9/20/2019



Box Number= AZ15260



Claim Begin-End: AMC049212-AMC049624

3 Transfers



AZ15260-7

AMC048976-AMC049212



**FREEPORT-McMORAN
COPPER & GOLD INC.**

333 North Central Avenue, Phoenix, AZ 85004 ♦ (602) 366-8152 ♦ Fax (602) 366-7305

9/7/2010
Amc 330826
Amc 333428

Amc 52072
Amc 97784
Amc 131760
Amc 265777
Amc 293003

Amc 35792
Amc 39092
Amc 48023
Amc 49212
Amc 50970

CERTIFIED MAIL - RETURN RECEIPT REQUESTED

Bureau of Land Management
U.S. Department of the Interior
Arizona State Office
One North Central Avenue
Phoenix, Arizona 85004
Attn: Mining Claims Section

Amc 299053
Amc 303011
Amc 308180
Amc 309608
Amc 312258
Amc 327648

NOTICE OF TRANSFER OF INTEREST - MINING CLAIMS

RECEIVED
BLM AZ STATE OFFICE
2010 SEP 17 P 2:34
PHOENIX, ARIZONA

TO WHOM IT MAY CONCERN:

Pursuant to 43 C.F.R. § 3833.3, notice is hereby given that an interest in the mining claims and/or mill sites described on Exhibit A attached hereto was transferred by name change on December 28, 1999, from Cyprus Miami Mining Corporation to:

Phelps Dodge Miami, Inc.
333 North Central Avenue
Phoenix, AZ 85004

The mining claims and/or mill sites subject to this transfer are described on Exhibit A, attached hereto and by this reference incorporated herein.

Enclosed is our check payable to the Department of the Interior-Bureau of Land Management in payment of the service charge of \$10 per claim or site, for a total of \$6,270.

Also enclosed is a copy of the Amended Articles of Incorporation which has been filed with the State of Delaware on 12/28/1999.

Freeport-McMoRan Corporation

By Donald A. Steward
Its Property Manager

ENTER

10/6/10 AT



One North Central Avenue, Phoenix, AZ 85004 • (602) 366-8100

S. David Colton
Senior Vice President,
General Counsel and Secretary

RECEIVED
PHX AZ STATE OFFICE
2001 SEP 17 P 2:34
PHOENIX, ARIZONA


**CERTIFICATE OF THE SECRETARY OF
PHELPS DODGE MIAMI, INC.**

I, S. David Colton, do hereby certify that I am the duly appointed and qualified Secretary of Phelps Dodge Miami, Inc., a Delaware corporation (the "Corporation"), and that as such I am authorized to execute this certificate on behalf of the Corporation.

I further certify that attached hereto as Exhibit A is a true and correct copy of the Certificate of Amendment of Cyprus Miami Mining Corporation, dated December 28th, 1999, whereby the Corporation changed its name to Phelps Dodge Miami, Inc.

IN WITNESS WHEREOF, I have hereunto signed my name this 29th day of November, 2001.

By *S. David Colton*
S. David Colton
Secretary



STATE OF ARIZONA)
) ss.
County of Maricopa)

On this 29th day of November, 2001, before me personally appeared S. David Colton, known to be the Secretary of Phelps Dodge Miami, Inc. who swore to the validity of and executed the above Certificate in my presence.




Karen A. Tierney
Notary Public in and for the State
of Arizona, residing in *Glendale, AZ*

Office of the Secretary of State

I, EDWARD J. FREEL, SECRETARY OF STATE OF THE STATE OF DELAWARE, DO HEREBY CERTIFY THE ATTACHED IS A TRUE AND CORRECT COPY OF THE CERTIFICATE OF AMENDMENT OF "CYPRUS MIAMI MINING CORPORATION", CHANGING THE NAME FROM "CYPRUS MIAMI MINING CORPORATION" TO "PHILIPS DOUGLASS MINING INC." FILED IN THIS OFFICE ON THE TWENTY EIGHTH DAY OF DECEMBER, A.D. 1990 AT 6 O'CLOCK P.M.

A TRUE COPY OF THIS CERTIFICATE HAS BEEN FORWARDED TO THE NEW CASTLE COUNTY



RECEIVED
 DLM AZ STATE OFFICE
 280 SEP 17 P 2:34
 PHOENIX, ARIZONA

FILED 12/03/2001 TIME: 05:18 PAGE #: 0003 OF 0004 BY: CYPRUS MIAMI MINING CORP FEE #: 2001 18394



Edward J. Freel

Edward J. Freel, Secretary of State

2162896 8100

991567492

AUTHENTICATION: 0178509

DATE: 01-04-00

CERTIFICATE OF AMENDMENT
OF
CERTIFICATE OF INCORPORATION

CYPRUS MIAMI MINING CORPORATION, a corporation organized and existing under and by virtue of the General Corporation Law of the State of Delaware,

DOES HEREBY CERTIFY:

FIRST: That the Board of Directors of said corporation, by the unanimous written consent of its members, filed with the minutes of the Board, adopted a resolution proposing and declaring advisable the following amendment to the Certificate of Incorporation of said corporation:

RESOLVED, that the Certificate of Incorporation of Cyprus Miami Mining Corporation be amended by changing the First Article thereof so that, as amended, said Article shall be and read as follows:


"1. The name of the Corporation is Phelps Dodge Miami, Inc."

SECOND: That in lieu of a meeting and vote of stockholders, the stockholders have given unanimous written consent to said amendment in accordance with the provisions of Section 228 of the General Corporation Law of the State of Delaware.

THIRD: That the aforesaid amendment was duly adopted in accordance with the applicable provisions of Sections 242 and 228 of the General Corporation Law of the State of Delaware.

FOURTH: That this Certificate of Amendment of the Certificate of Incorporation shall be effective on January 1, 2000.

IN WITNESS WHEREOF, said CYPRUS MIAMI MINING CORPORATION has caused this certificate to be signed by S. David Colton, its Senior Vice President and General Counsel, this 28th day of December, 1999.


Senior Vice President & General Counsel

RECEIVED
DELAWARE STATE OFFICE
2000 SEP 7 P 2:34
PHILADELPHIA

DATE: 12/05/2001 TIME: 03:10 PAGE # : 0004 OF 0004 FEE # : 2001 18594

EXHIBIT "A"

Miami Unpatented Mining Claims

The following described unpatented mining claims situated in Gila County, Arizona, the names of which, the books and pages of the recording of the location notices of which (which notices are of record in the Office of the Gila County Recorder) and the Bureau of Land Management (BLM) serial numbers of which, are set forth opposite the names of the respective claims, as follows:

ID	Claim Name	BLM Serial #	Sec/Twp/Range	Recording Type	Document No.	Number Type	Page No.
1	QUARTZ SITE NO. 4 (A)	AMC 035795	SEC21-T01N- R14E	Document	466	Page	188
2	QUARTZ SITE NO. 5 (A)	AMC 035796	SEC21-T01N- R14E	Document	466	Page	187
3	QUARTZ SITE NO. 6 (A)	AMC 035797	SEC21-T01N- R14E	Document	466	Page	186
4	QUARTZ SITE NO. 7 (A)	AMC 035798	SEC21-T01N- R14E	Document	466	Page	185
5	QUARTZ SITE NO. 8 (A)	AMC 035799	SEC21-T01N- R14E	Document	466	Page	184
6	QUARTZ SITE NO. 11(A)	AMC 035802	SEC21-T01N- R14E	Document	466	Page	181
7	QUARTZ SITE NO. 12(A)	AMC 035803	SEC21-T01N- R14E	Document	466	Page	180
8	QUARTZ SITE NO. 13(A)	AMC 035804	SEC21-T01N- R14E	Document	466	Page	179
9	QUARTZ SITE NO. 14(A)	AMC 035805	SEC21-T01N- R14E	Document	466	Page	178
10	QUARTZ SITE #25 (A)	AMC 035817	SEC22-T01N- R14E	Document	466	Page	220
11	QUARTZ SITE #26 (A)	AMC 035818	SEC22-T01N- R14E	Document	466	Page	221
12	QUARTZ SITE #27 (A)	AMC 035819	SEC22-T01N- R14E	Document	466	Page	166
13	HARDROCK NO. 1 (A)	AMC 035822	SEC15-T01N- R14E	Document	466	Page	200
14	HARDROCK NO. 2 (A)	AMC 035823	SEC15-T01N- R14E	Document	466	Page	193
15	MOONLIGHT (A)	AMC 035826	SEC21-T01N- R14E	Document	466	Page	196
16	BLACK OAK (A)	AMC 035827	SEC21-T01N- R14E	Document	466	Page	199
17	BLACK OAK NO. 2 (A)	AMC 035828	SEC21-T01N- R14E	Document	466	Page	198
18	BLACK OAK NO. 3 (A)	AMC 035829	SEC22-T01N- R14E	Document	466	Page	197
19	PINTO COPPER FRACTION (A)	AMC 035837	SEC28-T01N- R14E	Document	466	Page	204
20	PINTO COPPER NO. 1 (A)	AMC 035838	SEC27-T01N- R14E	Document	466	Page	210
21	PINTO COPPER NO. 2 (A)	AMC 035839	SEC27-T01N- R14E	Document	466	Page	211
22	PINTO COPPER NO. 3 (A)	AMC 035840	SEC27-T01N- R14E	Document	466	Page	212
23	PINTO COPPER NO. 4 (A)	AMC 035841	SEC27-T01N- R14E	Document	466	Page	213
24	PINTO COPPER NO. 5 (A)	AMC 035842	SEC27-T01N- R14E	Document	466	Page	214

PHOENIX, ARIZONA

RECEIVED
BLM AZ STATE OFFICE
2018 SEP 17 PM 2:54

24/12

total 627/10

25	PINTO COPPER NO. 6 (A)	AMC 035843	SEC28-T01N- R14E	Document	466	Page	219
26	PINTO COPPER NO. 7 (A)	AMC 035844	SEC28-T01N- R14E	Document	466	Page	222
27	PINTO COPPER NO. 8 (A)	AMC 035845	SEC28-T01N- R14E	Document	466	Page	223
28	PINTO COPPER NO. 9 (A)	AMC 035846	SEC28-T01N- R14E	Document	466	Page	205
29	PINTO COPPER NO. 10 (A)	AMC 035847	SEC28-T01N- R14E	Document	466	Page	206
30	PINTO COPPER NO. 11 (A)	AMC 035848	SEC28-T01N- R14E	Document	466	Page	207
31	PINTO COPPER NO. 12 (A)	AMC 035849	SEC28-T01N- R14E	Document	466	Page	208
32	PINTO COPPER NO. 13 (A)	AMC 035850	SEC28-T01N- R14E	Document	466	Page	209
33	KAY 1	AMC 039092	SEC15-T01N- R14E	Document	262	Page	305
34	KAY 2	AMC 039093	SEC15-T01N- R14E	Document	262	Page	306
35	KAY 3	AMC 039094	SEC15-T01N- R14E	Document	262	Page	307
36	KAY 4	AMC 039095	SEC15-T01N- R14E	Document	262	Page	308
37	KAY 5	AMC 039096	SEC15-T01N- R14E	Document	262	Page	309
38	KAY 6	AMC 039097	SEC15-T01N- R14E	Document	262	Page	310
39	KAY 7	AMC 039098	SEC15-T01N- R14E	Document	262	Page	311
40	KAY 8	AMC 039099	SEC15-T01N- R14E	Document	262	Page	312
41	KAY 9	AMC 039100	SEC15-T01N- R14E	Document	262	Page	313
42	KAY 10	AMC 039101	SEC15-T01N- R14E	Document	262	Page	314
43	KAY 11	AMC 039102	SEC15-T01N- R14E	Document	262	Page	315
44	KAY 12	AMC 039103	SEC15-T01N- R14E	Document	262	Page	316
45	KAY 13	AMC 039104	SEC15-T01N- R14E	Document	262	Page	317
46	KAY 14	AMC 039105	SEC15-T01N- R14E	Document	262	Page	318
47	KAY 15	AMC 039106	SEC15-T01N- R14E	Document	262	Page	319
48	KAY 16	AMC 039107	SEC15-T01N- R14E	Document	262	Page	320
49	KAY 17	AMC 039108	SEC22-T01N- R14E	Document	262	Page	321
50	KAY 18	AMC 039109	SEC21-T01N- R14E	Document	262	Page	322
51	KAY 19	AMC 039110	SEC22-T01N- R14E	Document	262	Page	323
52	KAY 20	AMC 039111	SEC21-T01N- R14E	Document	262	Page	324
53	KAY 21	AMC 039112	SEC22-T01N- R14E	Document	262	Page	325
54	KAY 22	AMC 039113	SEC21-T01N- R14E	Document	262	Page	326
55	KAY 23	AMC 039114	SEC22-T01N- R14E	Document	262	Page	327

PHOENIX, ARIZONA

RECEIVED
PLIMAZ STATE OFFICE
2009 SEP 17 P 2:34

11/30

56	KAY 50	AMC 039137	SEC14-T01N- R14E	Document	262	Page	352
57	KAY 51	AMC 039138	SEC14-T01N- R14E	Document	262	Page	353
58	KAY 57	AMC 039144	SEC10-T01N- R14E	Document	262	Page	359
59	KAY 58	AMC 039145	SEC09-T01N- R14E	Document	262	Page	360
60	KAY 81	AMC 039162	SEC15-T01N- R14E	Document	264	Page	328
61	KAY 82	AMC 039163	SEC15-T01N- R14E	Document	264	Page	329
62	KAY 85	AMC 039165	SEC22-T01N- R14E	Document	262	Page	373
63	KAY 86	AMC 039166	SEC22-T01N- R14E	Document	262	Page	374
64	KAY 87	AMC 039167	SEC15-T01N- R14E	Document	262	Page	375
65	KAY 88	AMC 039168	SEC22-T01N- R14E	Document	262	Page	376
66	KAY 89	AMC 039169	SEC15-T01N- R14E	Document	262	Page	377
67	KAY 90	AMC 039170	SEC15-T01N- R14E	Document	262	Page	378
68	KAY 91	AMC 039171	SEC15-T01N- R14E	Document	262	Page	379
69	KAY 92	AMC 039172	SEC15-T01N- R14E	Document	262	Page	380
70	KAY 93	AMC 039173	SEC15-T01N- R14E	Document	262	Page	381
71	KAY 94	AMC 039174	SEC15-T01N- R14E	Document	262	Page	382
72	KAY 95	AMC 039175	SEC15-T01N- R14E	Document	262	Page	383
73	KAY 96	AMC 039176	SEC15-T01N- R14E	Document	262	Page	384
74	KAY 97	AMC 039177	SEC15-T01N- R14E	Document	262	Page	385
75	KAY 98	AMC 039178	SEC15-T01N- R14E	Document	262	Page	386
76	KAY 99	AMC 039179	SEC15-T01N- R14E	Document	262	Page	387
77	KAY 100	AMC 039180	SEC15-T01N- R14E	Document	262	Page	388
78	KAY 101	AMC 039181	SEC15-T01N- R14E	Document	262	Page	389
79	KAY 102	AMC 039182	SEC15-T01N- R14E	Document	262	Page	390
80	KAY 103	AMC 039183	SEC15-T01N- R14E	Document	262	Page	391
81	KAY 104	AMC 039184	SEC15-T01N- R14E	Document	262	Page	392
82	KAY 108	AMC 039185	SEC09-T01N- R14E	Document	262	Page	396
83	KAY 109	AMC 039186	SEC22-T01N- R14E	Document	270	Page	267
84	KAY 110	AMC 039187	SEC21-T01N- R14E	Document	270	Page	268
85	KAY 111	AMC 039188	SEC22-T01N- R14E	Document	270	Page	269
86	KAY 112	AMC 039189	SEC21-T01N- R14E	Document	270	Page	270

PHOENIX, ARIZONA
 RECEIVED
 PLM AZ STATE OFFICE
 2009
 2-31-09

3/1/09

87	KAY 113	AMC 039190	SEC22-T01N- R14E	Document	270	Page	271
88	KAY 114	AMC 039191	SEC22-T01N- R14E	Document	270	Page	272
89	DESERTER	AMC 048124	SEC22-T01N- R14E	Book	20	Page	16
90	CHIEF #3	AMC 048125	SEC22-T01N- R14E	Book	25	Page	79
91	CHIEF #4	AMC 048126	SEC22-T01N- R14E	Book	25	Page	80
92	CHIEF #5	AMC 048127	SEC22-T01N- R14E	Book	25	Page	81
93	CHIEF #6	AMC 048128	SEC22-T01N- R14E	Book	25	Page	82
94	RESCUE MILL	AMC 048129	SEC16-T01N- R15E	Document	270	Page	576
95	IL 75	AMC 049306	SEC35-T01N- R14E	Document	216	Page	443
96	IL 77	AMC 049308	SEC35-T01N- R14E	Document	216	Page	445
97	IL 81	AMC 049312	SEC35-T01N- R14E	Document	216	Page	449
98	IL 82	AMC 049313	SEC35-T01N- R14E	Document	216	Page	450
99	IL 88	AMC 049314	SEC03-T01S- R14E	Document	216	Page	516
100	IL 90	AMC 049316	SEC03-T01S- R14E	Document	216	Page	518
101	IL 92	AMC 049318	SEC03-T01S- R14E	Document	216	Page	520
102	IL 93	AMC 049319	SEC03-T01S- R14E	Document	216	Page	521
103	IL 94	AMC 049320	SEC03-T01S- R14E	Document	216	Page	522
104	IL 103	AMC 049329	SEC03-T01S- R14E	Document	216	Page	531
105	IL 108	AMC 049332	SEC03-T01S- R14E	Document	216	Page	536
106	IL 109	AMC 049333	SEC03-T01S- R14E	Document	216	Page	537
107	IL 110	AMC 049334	SEC03-T01S- R14E	Document	216	Page	538
108	IL 111	AMC 049335	SEC03-T01S- R14E	Document	216	Page	539
109	IL 112	AMC 049336	SEC03-T01S- R14E	Document	216	Page	540
110	IL 113	AMC 049337	SEC03-T01S- R14E	Document	216	Page	541
111	IL 114	AMC 049338	SEC03-T01S- R14E	Document	216	Page	542
112	IL 115	AMC 049339	SEC03-T01S- R14E	Document	216	Page	543
113	IL 116	AMC 049340	SEC03-T01S- R14E	Document	216	Page	544
114	IL 117	AMC 049341	SEC03-T01S- R14E	Document	216	Page	545
115	IL 118	AMC 049342	SEC03-T01S- R14E	Document	216	Page	546
116	IL 119	AMC 049343	SEC03-T01S- R14E	Document	216	Page	547
117	IL 120	AMC 049344	SEC33-T01N- R14E	Document	216	Page	550

PHOENIX, ARIZONA

RECEIVED
 PHOENIX STATE OFFICE
 2009 SEP 1 10:24

3160

118	IL 121	AMC 049345	SEC33-T01N- R14E	Document	216	Page	551
119	IL 122	AMC 049346	SEC33-T01N- R14E	Document	216	Page	552
120	IL 123	AMC 049347	SEC33-T01N- R14E	Document	216	Page	553
121	IL 124	AMC 049348	SEC33-T01N- R14E	Document	216	Page	554
122	IL 125	AMC 049349	SEC33-T01N- R14E	Document	216	Page	555
123	IL 126	AMC 049350	SEC33-T01N- R14E	Document	216	Page	556
124	IL 127	AMC 049351	SEC33-T01N- R14E	Document	216	Page	557
125	IL 128	AMC 049352	SEC33-T01N- R14E	Document	216	Page	558
126	IL 129	AMC 049353	SEC33-T01N- R14E	Document	216	Page	559
127	IL 130	AMC 049354	SEC33-T01N- R14E	Document	216	Page	560
128	IL 131	AMC 049355	SEC33-T01N- R14E	Document	216	Page	561
129	IL 132	AMC 049356	SEC33-T01N- R14E	Document	216	Page	562
130	IL 133	AMC 049357	SEC33-T01N- R14E	Document	216	Page	563
131	IL 134	AMC 049358	SEC33-T01N- R14E	Document	216	Page	564
132	IL 135	AMC 049359	SEC33-T01N- R14E	Document	216	Page	565
133	IL 136	AMC 049360	SEC33-T01N- R14E	Document	216	Page	566
134	IL 137	AMC 049361	SEC33-T01N- R14E	Document	216	Page	567
135	IL 138	AMC 049362	SEC33-T01N- R14E	Document	216	Page	568
136	IL 139	AMC 049363	SEC33-T01N- R14E	Document	216	Page	569
137	IL 143	AMC 049364	SEC33-T01N- R14E	Document	216	Page	573
138	IL 144	AMC 049365	SEC33-T01N- R14E	Document	216	Page	574
139	IL 145	AMC 049366	SEC33-T01N- R14E	Document	216	Page	575
140	IL 146	AMC 049367	SEC33-T01N- R14E	Document	216	Page	576
141	IL 147	AMC 049368	SEC33-T01N- R14E	Document	216	Page	577
142	IL 152	AMC 049373	SEC33-T01N- R14E	Document	216	Page	581
143	IL 154	AMC 049375	SEC33-T01N- R14E	Document	216	Page	583
144	IL 155	AMC 049376	SEC33-T01N- R14E	Document	216	Page	584
145	IL 156	AMC 049377	SEC33-T01N- R14E	Document	216	Page	585
146	IL 157	AMC 049378	SEC33-T01N- R14E	Document	216	Page	586
147	IL 158	AMC 049379	SEC33-T01N- R14E	Document	216	Page	587
148	IL 159	AMC 049380	SEC33-T01N- R14E	Document	216	Page	588

TUCSON, ARIZONA

RECEIVED
 CLM AZ STATE OFFICE
 2008 SEP 17 P 2:34

31/6c

149	IL 160	AMC 049381	SEC33-T01N- R14E	Document	216	Page	589
150	IL 161	AMC 049382	SEC33-T01N- R14E	Document	216	Page	590
151	IL 162	AMC 049383	SEC33-T01N- R14E	Document	216	Page	591
152	IL 168	AMC 049385	SEC33-T01N- R14E	Document	216	Page	597
153	IL 200	AMC 049409	SEC03-T01S- R14E	Document	216	Page	548
154	IL 201	AMC 049410	SEC04-T01S- R14E	Document	216	Page	549
155	IL 202	AMC 049411	SEC04-T01S- R14E	Document	230	Page	605
156	IL 203	AMC 049412	SEC04-T01S- R14E	Document	230	Page	606
157	IL 204	AMC 049413	SEC04-T01S- R14E	Document	230	Page	607
158	IL 205	AMC 049414	SEC03-T01S- R14E	Document	230	Page	608
159	IL 206	AMC 049415	SEC04-T01S- R14E	Document	230	Page	609
160	IL 207	AMC 049416	SEC04-T01S- R14E	Document	230	Page	610
161	IL 208	AMC 049417	SEC04-T01S- R14E	Document	230	Page	611
162	IL 209	AMC 049418	SEC04-T01S- R14E	Document	230	Page	612
163	IL 210	AMC 049419	SEC33-T01N- R14E	Document	230	Page	613
164	IL 211	AMC 049420	SEC33-T01N- R14E	Document	230	Page	614
165	IL 212	AMC 049421	SEC33-T01N- R14E	Document	230	Page	615
166	IL 213	AMC 049422	SEC33-T01N- R14E	Document	230	Page	616
167	IL 214	AMC 049423	SEC33-T01N- R14E	Document	230	Page	617
168	IL 215	AMC 049424	SEC33-T01N- R14E	Document	230	Page	618
169	IL 216	AMC 049425	SEC33-T01N- R14E	Document	230	Page	619
170	IL 217	AMC 049426	SEC33-T01N- R14E	Document	230	Page	620
171	IL 218	AMC 049427	SEC04-T01S- R14E	Document	230	Page	621
172	IL 219	AMC 049428	SEC04-T01S- R14E	Document	230	Page	622
173	IL 304	AMC 049429	SEC03-T01S- R14E	Document	299	Page	216
174	IL 305	AMC 049430	SEC03-T01S- R14E	Document	299	Page	217
175	IL 306	AMC 049431	SEC03-T01S- R14E	Document	299	Page	218
176	IL 307	AMC 049432	SEC03-T01S- R14E	Document	299	Page	219
177	IL 308	AMC 049433	SEC03-T01S- R14E	Document	299	Page	220
178	IL 309	AMC 049434	SEC04-T01S- R14E	Document	299	Page	221
179	IL 311	AMC 049438	SEC33-T01N- R14E	Document	305	Page	415

PHOENIX, ARIZONA

RECEIVED
PLM AZ STATE OFFICE
SEP 7 2 31 PM '09

3160

180	IL 312	AMC 049437	SEC33-T01N- R14E	Document	305	Page	416
181	IL 313	AMC 049438	SEC03-T01S- R14E	Document	308	Page	973
182	RIDGE 15	AMC 049453	SEC36-T01N- R14E	Document	344	Page	656
183	RALSTON 15	AMC 049476	SEC13-T01N- R14E	Document	337	Page	61
184	RALSTON 16	AMC 049477	SEC13-T01N- R14E	Document	337	Page	63
185	RALSTON 17	AMC 049478	SEC13-T01N- R14E	Document	337	Page	65
186	RALSTON 25	AMC 049486	SEC13-T01N- R14E	Document	337	Page	81
187	RALSTON 26	AMC 049487	SEC13-T01N- R14E	Document	337	Page	83
188	RALSTON 27	AMC 049488	SEC13-T01N- R14E	Document	337	Page	85
189	RALSTON 28	AMC 049489	SEC13-T01N- R14E	Document	337	Page	87
190	RALSTON 29	AMC 049490	SEC13-T01N- R14E	Document	337	Page	89
191	RALSTON 30	AMC 049491	SEC13-T01N- R14E	Document	337	Page	91
192	RALSTON 31	AMC 049492	SEC13-T01N- R14E	Document	337	Page	845
193	RALSTON 37	AMC 049498	SEC13-T01N- R14E	Document	337	Page	857
194	RALSTON 38	AMC 049499	SEC13-T01N- R14E	Document	337	Page	859
195	RALSTON 39	AMC 049500	SEC13-T01N- R14E	Document	337	Page	861
196	RALSTON 40	AMC 049501	SEC13-T01N- R14E	Document	337	Page	863
197	RALSTON 41	AMC 049502	SEC13-T01N- R14E	Document	337	Page	865
198	RALSTON 42	AMC 049503	SEC13-T01N- R14E	Document	337	Page	867
199	RALSTON 43	AMC 049504	SEC13-T01N- R14E	Document	337	Page	869
200	RALSTON 50	AMC 049511	SEC13-T01N- R14E	Document	337	Page	883
201	RALSTON 51	AMC 049512	SEC13-T01N- R14E	Document	337	Page	885
202	RALSTON 52	AMC 049513	SEC13-T01N- R14E	Document	337	Page	887
203	RALSTON 63	AMC 049524	SEC13-T01N- R14E	Document	337	Page	909
204	RALSTON 64	AMC 049525	SEC14-T01N- R14E	Document	337	Page	911
205	RALSTON 65	AMC 049526	SEC14-T01N- R14E	Document	337	Page	913
206	RALSTON 66	AMC 049527	SEC14-T01N- R14E	Document	337	Page	915
207	RALSTON 74	AMC 049535	SEC14-T01N- R14E	Document	337	Page	931
208	RALSTON 75	AMC 049536	SEC14-T01N- R14E	Document	337	Page	933
209	RALSTON 76	AMC 049537	SEC14-T01N- R14E	Document	337	Page	935
210	RALSTON 77	AMC 049538	SEC14-T01N- R14E	Document	337	Page	937

PHOENIX, ARIZONA

RECEIVED
BLM AZ STATE OFFICE
260 SEP 11 2:34 PM

31/8

211	RALSTON 78	AMC 049539	SEC14-T01N- R14E	Document	337	Page	939
212	RALSTON 81	AMC 049542	SEC14-T01N- R14E	Document	337	Page	945
213	RALSTON 82	AMC 049543	SEC14-T01N- R14E	Document	337	Page	947
214	RALSTON 83	AMC 049544	SEC14-T01N- R14E	Document	337	Page	949
215	WEBSTER 1	AMC 049577	SEC13-T01N- R14E	Document	320	Page	548
216	WEBSTER 2	AMC 049578	SEC13-T01N- R14E	Document	320	Page	550
217	WEBSTER 3	AMC 049579	SEC13-T01N- R14E	Document	320	Page	552
218	WEBSTER 4	AMC 049580	SEC13-T01N- R14E	Document	320	Page	554
219	WEBSTER 5	AMC 049581	SEC13-T01N- R14E	Document	320	Page	556
220	WEBSTER 6	AMC 049582	SEC13-T01N- R14E	Document	320	Page	558
221	WEBSTER 7	AMC 049583	SEC13-T01N- R14E	Document	320	Page	560
222	WEBSTER 8	AMC 049584	SEC13-T01N- R14E	Document	320	Page	562
223	WEBSTER 9	AMC 049585	SEC13-T01N- R14E	Document	320	Page	564
224	WEBSTER 10	AMC 049586	SEC13-T01N- R14E	Document	320	Page	566
225	WEBSTER 11	AMC 049587	SEC13-T01N- R14E	Document	320	Page	568
226	WEBSTER 12	AMC 049588	SEC13-T01N- R14E	Document	320	Page	570
227	WEBSTER 13	AMC 049589	SEC13-T01N- R14E	Document	320	Page	572
228	WEBSTER 14	AMC 049590	SEC13-T01N- R14E	Document	320	Page	574
229	WEBSTER 15	AMC 049591	SEC13-T01N- R14E	Document	320	Page	576
230	WEBSTER 16	AMC 049592	SEC13-T01N- R14E	Document	320	Page	578
231	WEBSTER 17	AMC 049593	SEC13-T01N- R14E	Document	320	Page	580
232	WEBSTER 18	AMC 049594	SEC13-T01N- R14E	Document	320	Page	582
233	WEBSTER 19	AMC 049595	SEC13-T01N- R14E	Document	320	Page	584
234	WEBSTER 20	AMC 049596	SEC13-T01N- R14E	Document	320	Page	586
235	WEBSTER 21	AMC 049597	SEC13-T01N- R14E	Document	320	Page	588
236	WEBSTER 22	AMC 049598	SEC13-T01N- R14E	Document	320	Page	590
237	WEBSTER 23	AMC 049599	SEC13-T01N- R14E	Document	320	Page	592
238	WEBSTER 24	AMC 049600	SEC13-T01N- R14E	Document	320	Page	594
239	WEBSTER 25	AMC 049601	SEC13-T01N- R14E	Document	320	Page	596
240	WEBSTER 26	AMC 049602	SEC13-T01N- R14E	Document	320	Page	598
241	WEBSTER 27	AMC 049603	SEC13-T01N- R14E	Document	320	Page	600

PHOENIX, ARIZONA

RECEIVED
CLINAZ STATE OFFICE
2011 SEP 11 2 34

31/50

242	WEBSTER 28	AMC 049604	SEC13-T01N- R14E	Document	320	Page	602
243	WEBSTER 29	AMC 049605	SEC13-T01N- R14E	Document	320	Page	604
244	WEBSTER 30	AMC 049606	SEC13-T01N- R14E	Document	320	Page	606
245	WEBSTER 31	AMC 049607	SEC13-T01N- R14E	Document	320	Page	608
246	WEBSTER 32	AMC 049608	SEC13-T01N- R14E	Document	320	Page	610
247	WEBSTER 33	AMC 049609	SEC13-T01N- R14E	Document	320	Page	612
248	WEBSTER 34	AMC 049610	SEC13-T01N- R14E	Document	320	Page	614
249	WEBSTER 35	AMC 049611	SEC13-T01N- R14E	Document	320	Page	616
250	WEBSTER 36	AMC 049612	SEC13-T01N- R14E	Document	320	Page	618
251	WEBSTER 37	AMC 049613	SEC13-T01N- R14E	Document	320	Page	620
252	WEBSTER 38	AMC 049614	SEC13-T01N- R14E	Document	320	Page	622
253	WEBSTER 39	AMC 049615	SEC13-T01N- R14E	Document	320	Page	624
254	WEBSTER 40	AMC 049616	SEC13-T01N- R14E	Document	320	Page	626
255	WEBSTER 41	AMC 049617	SEC13-T01N- R14E	Document	320	Page	628
256	WEBSTER 42	AMC 049618	SEC13-T01N- R14E	Document	320	Page	630
257	WEBSTER 43	AMC 049619	SEC13-T01N- R14E	Document	320	Page	632
258	WEBSTER 44	AMC 049620	SEC13-T01N- R14E	Document	320	Page	634
259	WEBSTER 45	AMC 049621	SEC13-T01N- R14E	Document	320	Page	636
260	WEBSTER 46	AMC 049622	SEC13-T01N- R14E	Document	320	Page	638
261	WEBSTER 47	AMC 049623	SEC13-T01N- R14E	Document	323	Page	813
262	WEBSTER 48	AMC 049624	SEC13-T01N- R14E	Document	323	Page	814
263	JOAN MILL SITE 25	AMC 051319	SEC36-T01N- R14E	Document	288	Page	737
264	JOAN MILL SITE 34	AMC 051320	SEC35-T01N- R14E	Document	288	Page	746
265	JOAN MILL SITE 42	AMC 051321	SEC35-T01N- R14E	Document	288	Page	754
266	JOAN MILL SITE 43	AMC 051322	SEC35-T01N- R14E	Document	288	Page	755
267	JOAN MILL SITE 48	AMC 051323	SEC35-T01N- R14E	Document	288	Page	760
268	JOAN MILL SITE 49	AMC 051324	SEC35-T01N- R14E	Document	288	Page	761
269	JOAN MILL SITE 53	AMC 051325	SEC35-T01N- R14E	Document	288	Page	765
270	JOAN MILL SITE 54	AMC 051326	SEC35-T01N- R14E	Document	288	Page	766
271	GE 1	AMC 052072	SEC17-T01N- R15E	Document	214	Page	466
272	GE 2	AMC 052073	SEC17-T01N- R15E	Document	214	Page	467

PHOENIX, ARIZONA

RECEIVED
BLM AZ STATE OFFICE
2010 SEP 17 P 2:34

31/4

273	GE 3	AMC 052074	SEC17-T01N- R15E	Document	214	Page	468
274	GE 4	AMC 052075	SEC17-T01N- R15E	Document	214	Page	469
275	GE 5	AMC 052076	SEC17-T01N- R15E	Document	214	Page	470
276	GE 6	AMC 052077	SEC17-T01N- R15E	Document	214	Page	471
277	GE 7	AMC 052078	SEC17-T01N- R15E	Document	214	Page	472
278	GE 8	AMC 052079	SEC17-T01N- R15E	Document	214	Page	473
279	GE 9	AMC 052080	SEC17-T01N- R15E	Document	214	Page	474
280	GE 10	AMC 052081	SEC17-T01N- R15E	Document	214	Page	475
281	GE 11	AMC 052082	SEC18-T01N- R15E	Document	214	Page	476
282	GE 12	AMC 052083	SEC18-T01N- R15E	Document	214	Page	477
283	GE 13	AMC 052084	SEC18-T01N- R15E	Document	214	Page	478
284	DIVIDE #2	AMC 052088	SEC14-T01N- R14E	Book	36	Page	522
285	DIVIDE #4	AMC 052090	SEC13-T01N- R14E	Book	36	Page	524
286	DIVIDE #5	AMC 052091	SEC13-T01N- R14E	Book	36	Page	525
287	DIVIDE #6	AMC 052092	SEC13-T01N- R14E	Book	36	Page	526
288	DIVIDE #7	AMC 052093	SEC13-T01N- R14E	Book	36	Page	527
289	DIVIDE #8	AMC 052094	SEC14-T01N- R14E	Book	36	Page	528
290	DIVIDE #9	AMC 052095	SEC14-T01N- R14E	Book	36	Page	529
291	DIVIDE #10	AMC 052096	SEC13-T01N- R14E	Book	36	Page	530
292	DIVIDE #11	AMC 052097	SEC13-T01N- R14E	Book	36	Page	564
293	LUCHILLA	AMC 052103	SEC13-T01N- R14E	Book	22	Page	76
294	LUCHILLA NO. 2	AMC 052104	SEC13-T01N- R14E	Book	18	Page	56
295	LUCHILLA NO. 3	AMC 052105	SEC13-T01N- R14E	Book	48	Page	236
296	LUCHILLA FRACTION	AMC 052106	SEC13-T01N- R14E	Book	38	Page	624
297	RAVEN	AMC 052107	SEC13-T01N- R14E	Book	22	Page	77
298	MANZANITA NO. 2	AMC 052108	SEC13-T01N- R14E	Book	17	Page	85
299	MANZANITA NO. 3	AMC 052109	SEC13-T01N- R14E	Book	18	Page	17
300	I. C.	AMC 052110	SEC13-T01N- R14E	Book	36	Page	548
301	I. C. #2	AMC 052111	SEC13-T01N- R14E	Book	47	Page	438
302	GOLD COIN NO. 2	AMC 052112	SEC13-T01N- R14E	Book	46	Page	470
303	GOLD COIN NO. 4	AMC 052113	SEC13-T01N- R14E	Book	48	Page	187

PHOENIX, ARIZONA

RECEIVED
 CLIMATE STATE OFFICE
 2009 SEP 17 PM 2:54

31/1/02

304	BLACK EAGLE NO. 1	AMC 052114	SEC13-T01N- R14E	Book	48	Page	169
305	GOLD BAR NO. 1	AMC 052115	SEC13-T01N- R14E	Book	48	Page	446
306	GOLD BAR #2	AMC 052116	SEC13-T01N- R14E	Book	48	Page	447
307	RALSTON 3	AMC 052121	SEC13-T01N- R14E	Document	261	Page	459
308	RALSTON 4	AMC 052122	SEC13-T01N- R14E	Document	261	Page	460
309	RALSTON 5	AMC 052123	SEC13-T01N- R14E	Document	261	Page	461
310	RALSTON 6	AMC 052124	SEC13-T01N- R14E	Document	261	Page	462
311	RALSTON 8	AMC 052126	SEC14-T01N- R14E	Document	261	Page	464
312	1511551	AMC 052132	SEC15-T01N- R15.5E	Document	303	Page	639
313	1511552	AMC 052133	SEC15-T01N- R15.5E	Document	303	Page	640
314	2211551	AMC 052134	SEC15-T01N- R15.5E	Document	303	Page	641
315	2211555	AMC 052138	SEC22-T01N- R15.5E	Document	303	Page	645
316	2211558	AMC 052141	SEC22-T01N- R15.5E	Document	303	Page	648
317	2711553	AMC 052172	SEC22-T01N- R15.5E	Document	303	Page	676
318	HOOPEs #3	AMC 052173	SEC05-T01N- R15E	Document	2	Page	232
319	HOOPEs #4	AMC 052174	SEC05-T01N- R15E	Document	2	Page	233
320	HOOPEs #5	AMC 052175	SEC31-T02N- R15E	Document	2	Page	234
321	HOOPEs #6	AMC 052176	SEC31-T02N- R15E	Document	2	Page	235
322	PINK LIMESTONE #1	AMC 052177	SEC31-T02N- R15E	Document	170	Page	534
323	PINK LIMESTONE #2	AMC 052178	SEC31-T02N- R15E	Document	170	Page	535
324	PINK LIMESTONE 3	AMC 052179	SEC31-T02N- R15E	Document	295	Page	541
325	PINK LIMESTONE 4	AMC 052180	SEC31-T02N- R15E	Document	295	Page	542
326	PINK LIMESTONE 5	AMC 052181	SEC31-T02N- R15E	Document	295	Page	543
327	PINK LIMESTONE 6	AMC 052182	SEC31-T02N- R15E	Document	295	Page	544
328	PINK LIMESTONE 7	AMC 052183	SEC31-T02N- R15E	Document	295	Page	545
329	CONCHO NO. 3	AMC 052184	SEC33-T01N- R14E	Document	35	Page	172
330	CONCHO NO. 4	AMC 052185	SEC33-T01N- R14E	Document	35	Page	173
331	BLUEBIRD	AMC 052188	SEC34-T01N- R14E	Book	46	Page	580
332	BUSY BEE	AMC 052190	SEC34-T01N- R14E	Book	48	Page	287
333	ROSCOE #3	AMC 052192	SEC33-T01N- R14E	Document	69	Page	76
334	ROSCOE #9	AMC 052194	SEC33-T01N- R14E	Document	69	Page	425

PHOENIX, ARIZONA

RECEIVED
DLMA 7 STATE OFFICE
260 SEP 17 P 2:34

31/50

335	CLAY NO. 3	AMC 052195	SEC34-T01N- R14E	Document	176	Page	103
336	CLAY NO. 5	AMC 052197	SEC03-T01S- R14E	Document	176	Page	105
337	CLAY NO. 6	AMC 052198	SEC03-T01S- R14E	Document	201	Page	571
338	CLAY 11	AMC 052203	SEC33-T01N- R14E	Document	205	Page	359
339	CLAY 12	AMC 052204	SEC03-T01S- R14E	Document	205	Page	360
340	CLAY 13	AMC 052205	SEC03-T01S- R14E	Document	205	Page	613
341	CLAY 14	AMC 052206	SEC03-T01S- R14E	Document	205	Page	614
342	CLAY 15	AMC 052207	SEC03-T01S- R14E	Document	205	Page	615
343	CLAY 16	AMC 052208	SEC03-T01S- R14E	Document	205	Page	616
344	CLAY 17	AMC 052209	SEC03-T01S- R14E	Document	205	Page	617
345	CLAY 18	AMC 052210	SEC34-T01N- R14E	Document	205	Page	618
346	MILLY	AMC 052212	SEC34-T01N- R14E	Document	192	Page	286
347	ROBBY	AMC 052215	SEC35-T01N- R14E	Document	192	Page	289
348	JANET	AMC 052217	SEC35-T01N- R14E	Document	192	Page	291
349	ROSCOE 10	AMC 052220	SEC33-T01N- R14E	Document	207	Page	85
350	ROSCOE 11	AMC 052221	SEC33-T01N- R14E	Document	205	Page	355
351	ROSCOE 12	AMC 052222	SEC33-T01N- R14E	Document	205	Page	356
352	ROSCOE 13	AMC 052223	SEC33-T01N- R14E	Document	205	Page	357
353	ROSCOE 14	AMC 052224	SEC33-T01N- R14E	Document	206	Page	455
354	BOSCOE 1	AMC 052226	SEC33-T01N- R14E	Document	207	Page	76
355	BOSCOE 2	AMC 052227	SEC33-T01N- R14E	Document	207	Page	77
356	BOSCOE 3	AMC 052228	SEC33-T01N- R14E	Document	205	Page	351
357	BOSCOE 4	AMC 052229	SEC33-T01N- R14E	Document	207	Page	79
358	BOSCOE 5	AMC 052230	SEC33-T01N- R14E	Document	205	Page	353
359	BOSCOE 6	AMC 052231	SEC33-T01N- R14E	Document	207	Page	80
360	BOSCOE 7	AMC 052232	SEC33-T01N- R14E	Document	207	Page	81
361	BOSCOE 8	AMC 052233	SEC33-T01N- R14E	Document	207	Page	82
362	BOSCOE 9	AMC 052234	SEC33-T01N- R14E	Document	207	Page	83
363	BOSCOE 10	AMC 052235	SEC33-T01N- R14E	Document	207	Page	84
364	BOSCOE 24	AMC 052236	SEC33-T01N- R14E	Document	207	Page	106
365	BOSCOE 25	AMC 052237	SEC33-T01N- R14E	Document	208	Page	202

PHOENIX, ARIZONA

RECEIVED
ELM AZ STATE OFFICE
2010 SEP 17 P 2:34

31/20

366	ROBBY ANNEX	AMC 052238	SEC35-T01N- R14E	Document	207	Page	86
367	SUNSHINE ANNEX	AMC 052239	SEC35-T01N- R14E	Document	207	Page	87
368	MILLY ANNEX	AMC 052240	SEC35-T01N- R14E	Document	207	Page	88
369	LADY BIRD VISTA 1	AMC 052241	SEC02-T01S- R14E	Document	224	Page	450
370	STANDARD NO. 15	AMC 052242	SEC33-T01N- R14E	Document	227	Page	483
371	BILL SHAFT NO. 3	AMC 052246	SEC34-T01N- R14E	Book	37	Page	562
372	BILL SHAFT NO. 4	AMC 052247	SEC34-T01N- R14E	Book	37	Page	563
373	BILL SHAFT NO. 5	AMC 052248	SEC34-T01N- R14E	Book	37	Page	564
374	MGO #ONE	AMC 052259	SEC31-T02N- R15E	Document	170	Page	532
375	MGO #2	AMC 052260	SEC31-T02N- R15E	Document	170	Page	533
376	MGO 3	AMC 052261	SEC31-T02N- R15E	Document	295	Page	554
377	MGO 4	AMC 052262	SEC31-T02N- R15E	Document	295	Page	555
378	MGO 5	AMC 052263	SEC31-T02N- R15E	Document	314	Page	487
379	HOOPE PLACER NO. 2	AMC 052264	SEC31-T02N- R15E	Document	190	Page	347
380	F.C. NO. 5	AMC 097788	SEC14-T01N- R14E	Document	494	Page	457
381	F.C. NO. 6	AMC 097789	SEC14-T01N- R14E	Document	494	Page	459
382	F.C. NO. 7	AMC 097790	SEC14-T01N- R14E	Document	494	Page	461
383	F.C. NO. 8	AMC 097791	SEC14-T01N- R14E	Document	494	Page	463
384	F.C. NO. 9	AMC 097792	SEC14-T01N- R14E	Document	494	Page	465
385	F.C. NO. 10	AMC 097793	SEC14-T01N- R14E	Document	494	Page	467
386	KAY 142	AMC 131768	SEC09-T01N- R14E	Document	536	Page	11
387	KAY 143	AMC 131769	SEC10-T01N- R14E	Document	536	Page	3
388	CHIEF FRACTION	AMC 265777	SEC22-T01N- R14E	Document	694	Page	559
389	AUGUST MINE FRACTION	AMC 293003	SEC02-T01S- R14E	Document	757	Page	303
390	CCWC-1	AMC 299053	SEC10-T01N- R14E	Document	779	Page	948
391	CCWC-2	AMC 299054	SEC10-T01N- R14E	Document	779	Page	950
392	CCWC-3	AMC 299055	SEC10-T01N- R14E	Document	779	Page	952
393	CCWC-4	AMC 299056	SEC10-T01N- R14E	Document	779	Page	955
394	CCWC-5	AMC 299057	SEC10-T01N- R14E	Document	779	Page	958
395	CCWC-6	AMC 299058	SEC10-T01N- R14E	Document	779	Page	961
396	CCWC-7	AMC 299059	SEC10-T01N- R14E	Document	779	Page	964

PHOENIX, ARIZONA

RECEIVED
DLMAZ STATE OFFICE
2-3-34

31/1/82

397	CCWC-8	AMC 299060	SEC10-T01N- R14E	Document	779	Page	967
398	CCWC-9	AMC 299061	SEC10-T01N- R14E	Document	779	Page	970
399	CCWC-10	AMC 299062	SEC15-T01N- R14E	Document	779	Page	973
400	CCWC-11	AMC 299063	SEC15-T01N- R14E	Document	779	Page	976
401	CCWC-12	AMC 299064	SEC10-T01N- R14E	Document	779	Page	979
402	CCWC-13	AMC 299065	SEC14-T01N- R14E	Document	779	Page	982
403	CCWC-14	AMC 299066	SEC14-T01N- R14E	Document	779	Page	985
404	CCWC-15	AMC 299067	SEC14-T01N- R14E	Document	779	Page	988
405	CCWC-16	AMC 299068	SEC14-T01N- R14E	Document	779	Page	991
406	CCWC-17	AMC 299069	SEC14-T01N- R14E	Document	779	Page	993
407	CCWC-18	AMC 299070	SEC14-T01N- R14E	Document	779	Page	996
408	CCWC-19	AMC 299071	SEC14-T01N- R14E	Document	779	Page	999
409	CCWC-20	AMC 299072	SEC14-T01N- R14E	Document	780	Page	01
410	CMC-OX 001	AMC 303011	SEC03-T01S- R14E	Document	793	Page	262
411	CMHR-2611557	AMC 308180	SEC26-T01N- R15.5E	Document	809	Page	724
412	CMHR-2611558	AMC 308181	SEC26-T01N- R15.5E	Document	809	Page	726
413	MGO #6	AMC 309608	SEC31-T02N- R15E	Document	818	Page	671
414	CMC-OX 010	AMC 312258	SEC03-T01S- R14E	Document	823	Page	821
415	CMC-OX 011	AMC 312259	SEC03-T01S- R14E	Document	823	Page	824
416	CMC-OX 012	AMC 312260	SEC03-T01S- R14E	Document	823	Page	827
417	CMC-OX 013	AMC 312261	SEC03-T01S- R14E	Document	823	Page	830
418	CMC-OX 014	AMC 312262	SEC03-T01S- R14E	Document	823	Page	833
419	FUTURE 1 MILL SITE	AMC 327648	SEC21-T01N- R14E	Index	93-637242	Page	
420	FUTURE 2 MILL SITE	AMC 327649	SEC21-T01N- R14E	Index	93-637243	Page	
421	FUTURE 3 MILL SITE	AMC 327650	SEC21-T01N- R14E	Index	93-637244	Page	
422	FUTURE 4 MILL SITE	AMC 327651	SEC21-T01N- R14E	Index	93-637245	Page	
423	FUTURE 5 MILL SITE	AMC 327652	SEC21-T01N- R14E	Index	93-637246	Page	
424	FUTURE 6 MILL SITE	AMC 327653	SEC21-T01N- R14E	Index	93-637247	Page	
425	FUTURE 7 MILL SITE	AMC 327654	SEC21-T01N- R14E	Index	93-637248	Page	
426	FUTURE 8 MILL SITE	AMC 327655	SEC21-T01N- R14E	Index	93-637249	Page	
427	FUTURE 9 MILL SITE	AMC 327657	SEC21-T01N- R14E	Index	93-637250	Page	

RECEIVED
 PHOENIX, ARIZONA
 PLM AZ STATE OFFICE
 200 SEP 11 2:34

Handwritten mark

428	FUTURE 10 MILL SITE	AMC 327658	SEG21-T01N- R14E	Index	93-637251	Page
429	FUTURE 11 MILL SITE	AMC 327659	SEC21-T01N- R14E	Index	93-637252	Page
430	FUTURE 12 MILL SITE	AMC 327660	SEC21-T01N- R14E	Index	93-637253	Page
431	FUTURE 13 MILL SITE	AMC 327661	SEC21-T01N- R14E	Index	93-637254	Page
432	FUTURE 14 MILL SITE	AMC 327662	SEC21-T01N- R14E	Index	93-637255	Page
433	FUTURE 15 MILL SITE	AMC 327663	SEC21-T01N- R14E	Index	93-637256	Page
434	FUTURE 16 MILL SITE	AMC 327664	SEC21-T01N- R14E	Index	93-637257	Page
435	FUTURE 17 MILL SITE	AMC 327665	SEC21-T01N- R14E	Index	93-637258	Page
436	FUTURE 18 MILL SITE	AMC 327666	SEC21-T01N- R14E	Index	93-637259	Page
437	FUTURE 19 MILL SITE	AMC 327667	SEC21-T01N- R14E	Index	93-637260	Page
438	FUTURE 20 MILL SITE	AMC 327668	SEC21-T01N- R14E	Index	93-637261	Page
439	FUTURE 21 MILL SITE	AMC 327669	SEC21-T01N- R14E	Index	93-637262	Page
440	FUTURE 22 MILL SITE	AMC 327670	SEC21-T01N- R14E	Index	93-637263	Page
441	FUTURE 23 MILL SITE	AMC 327671	SEC21-T01N- R14E	Index	93-637264	Page
442	FUTURE 24 MILL SITE	AMC 327672	SEC21-T01N- R14E	Index	93-637265	Page
443	FUTURE 25 MILL SITE	AMC 327673	SEC21-T01N- R14E	Index	93-637266	Page
444	FUTURE 26 MILL SITE	AMC 327674	SEC28-T01N- R14E	Index	93-637267	Page
445	FUTURE 27 MILL SITE	AMC 327675	SEC28-T01N- R14E	Index	93-637268	Page
446	FUTURE 28 MILL SITE	AMC 327676	SEC28-T01N- R14E	Index	93-637269	Page
447	FUTURE 29 MILL SITE	AMC 327677	SEC28-T01N- R14E	Index	93-637270	Page
448	FUTURE 30 MILL SITE	AMC 327678	SEC21-T01N- R14E	Index	93-637271	Page
449	FUTURE 31 MILL SITE	AMC 327679	SEC21-T01N- R14E	Index	93-637272	Page
450	FUTURE 32 MILL SITE	AMC 327680	SEC21-T01N- R14E	Index	93-637273	Page
451	FUTURE 33 MILL SITE	AMC 327681	SEC21-T01N- R14E	Index	93-637274	Page
452	FUTURE 34 MILL SITE	AMC 327682	SEC21-T01N- R14E	Index	93-637275	Page
453	FUTURE 35 MILL SITE	AMC 327683	SEC21-T01N- R14E	Index	93-637276	Page
454	FUTURE 36 MILL SITE	AMC 327684	SEC21-T01N- R14E	Index	93-637277	Page
455	FUTURE 37 MILL SITE	AMC 327685	SEC21-T01N- R14E	Index	93-637278	Page
456	FUTURE 38 MILL SITE	AMC 327686	SEC21-T01N- R14E	Index	93-637279	Page
457	FUTURE 39 MILL SITE	AMC 327687	SEC21-T01N- R14E	Index	93-637280	Page
458	FUTURE 40 MILL SITE	AMC 327688	SEC21-T01N- R14E	Index	93-637281	Page

RECEIVED
 PLM AZ STATE OFFICE
 2007 SEP 17 P 2:34
 PHOENIX, ARIZONA

31/12

459	FUTURE 41 MILL SITE	AMC 327689	SEC21-T01N- R14E	Index	93-637282	Page
460	FUTURE 42 MILL SITE	AMC 327690	SEC21-T01N- R14E	Index	93-637283	Page
461	FUTURE 43 MILL SITE	AMC 327691	SEC28-T01N- R14E	Index	93-637284	Page
462	FUTURE 44 MILL SITE	AMC 327692	SEC28-T01N- R14E	Index	93-637285	Page
463	FUTURE 45 MILL SITE	AMC 327693	SEC28-T01N- R14E	Index	93-637286	Page
464	FUTURE 46 MILL SITE	AMC 327694	SEC28-T01N- R14E	Index	93-637287	Page
465	FUTURE 47 MILL SITE	AMC 327695	SEC21-T01N- R14E	Index	93-637288	Page
466	FUTURE 48 MILL SITE	AMC 327696	SEC21-T01N- R14E	Index	93-637289	Page
467	FUTURE 49 MILL SITE	AMC 327697	SEC21-T01N- R14E	Index	93-637290	Page
468	FUTURE 50 MILL SITE	AMC 327698	SEC21-T01N- R14E	Index	93-637291	Page
469	FUTURE 51 MILL SITE	AMC 327699	SEC21-T01N- R14E	Index	93-637292	Page
470	FUTURE 52 MILL SITE	AMC 327700	SEC21-T01N- R14E	Index	93-637293	Page
471	FUTURE 53 MILL SITE	AMC 327701	SEC21-T01N- R14E	Index	93-637294	Page
472	FUTURE 54 MILL SITE	AMC 327702	SEC21-T01N- R14E	Index	93-637295	Page
473	FUTURE 55 MILL SITE	AMC 327703	SEC21-T01N- R14E	Index	93-637296	Page
474	FUTURE 56 MILL SITE	AMC 327704	SEC21-T01N- R14E	Index	93-637297	Page
475	FUTURE 57 MILL SITE	AMC 327705	SEC21-T01N- R14E	Index	93-637298	Page
476	FUTURE 58 MILL SITE	AMC 327706	SEC21-T01N- R14E	Index	93-637299	Page
477	FUTURE 59 MILL SITE	AMC 327707	SEC21-T01N- R14E	Index	93-637300	Page
478	FUTURE 60 MILL SITE	AMC 327708	SEC28-T01N- R14E	Index	93-637301	Page
479	FUTURE 61 MILL SITE	AMC 327709	SEC28-T01N- R14E	Index	93-637302	Page
480	FUTURE 62 MILL SITE	AMC 327710	SEC28-T01N- R14E	Index	93-637303	Page
481	FUTURE 63 MILL SITE	AMC 327711	SEC28-T01N- R14E	Index	93-637304	Page
482	FUTURE 64 MILL SITE	AMC 327712	SEC21-T01N- R14E	Index	93-637305	Page
483	FUTURE 65 MILL SITE	AMC 327713	SEC21-T01N- R14E	Index	93-637306	Page
484	FUTURE 66 MILL SITE	AMC 327714	SEC21-T01N- R14E	Index	93-637307	Page
485	FUTURE 67 MILL SITE	AMC 327715	SEC21-T01N- R14E	Index	93-637308	Page
486	FUTURE 68 MILL SITE	AMC 327716	SEC21-T01N- R14E	Index	93-637309	Page
487	FUTURE 69 MILL SITE	AMC 327717	SEC21-T01N- R14E	Index	93-637310	Page
488	FUTURE 70 MILL SITE	AMC 327718	SEC21-T01N- R14E	Index	93-637311	Page
489	FUTURE 71 MILL SITE	AMC 327719	SEC21-T01N- R14E	Index	93-637312	Page

RECEIVED
 PLM AZ STATE OFFICE
 2007 SEP 17 P 2:31
 PHOENIX, ARIZONA

Billie

490	FUTURE 72 MILL SITE	AMC 327720	SEC21-T01N- R14E	Index	93-637313	Page
491	FUTURE 73 MILL SITE	AMC 327721	SEC21-T01N- R14E	Index	93-637314	Page
492	FUTURE 74 MILL SITE	AMC 327722	SEC21-T01N- R14E	Index	93-637315	Page
493	FUTURE 75 MILL SITE	AMC 327723	SEC21-T01N- R14E	Index	93-637316	Page
494	FUTURE 76 MILL SITE	AMC 327724	SEC21-T01N- R14E	Index	93-637317	Page
495	FUTURE 77 MILL SITE	AMC 327725	SEC28-T01N- R14E	Index	93-637318	Page
496	FUTURE 78 MILL SITE	AMC 327726	SEC28-T01N- R14E	Index	93-637319	Page
497	FUTURE 79 MILL SITE	AMC 327727	SEC28-T01N- R14E	Index	93-637320	Page
498	FUTURE 80 MILL SITE	AMC 327728	SEC28-T01N- R14E	Index	93-637321	Page
499	FUTURE 81 MILL SITE	AMC 327729	SEC21-T01N- R14E	Index	93-637322	Page
500	FUTURE 82 MILL SITE	AMC 327730	SEC21-T01N- R14E	Index	93-637323	Page
501	FUTURE 83 MILL SITE	AMC 327731	SEC21-T01N- R14E	Index	93-637324	Page
502	FUTURE 84 MILL SITE	AMC 327732	SEC21-T01N- R14E	Index	93-637325	Page
503	FUTURE 85 MILL SITE	AMC 327733	SEC21-T01N- R14E	Index	93-637326	Page
504	FUTURE 86 MILL SITE	AMC 327734	SEC21-T01N- R14E	Index	93-637327	Page
505	FUTURE 87 MILL SITE	AMC 327735	SEC21-T01N- R14E	Index	93-637328	Page
506	FUTURE 88 MILL SITE	AMC 327736	SEC21-T01N- R14E	Index	93-637329	Page
507	FUTURE 89 MILL SITE	AMC 327737	SEC21-T01N- R14E	Index	93-637330	Page
508	FUTURE 90 MILL SITE	AMC 327738	SEC21-T01N- R14E	Index	93-637331	Page
509	FUTURE 91 MILL SITE	AMC 327739	SEC21-T01N- R14E	Index	93-637332	Page
510	FUTURE 92 MILL SITE	AMC 327740	SEC21-T01N- R14E	Index	93-637333	Page
511	FUTURE 93 MILL SITE	AMC 327741	SEC21-T01N- R14E	Index	93-637334	Page
512	FUTURE 94 MILL SITE	AMC 327742	SEC28-T01N- R14E	Index	93-637335	Page
513	FUTURE 95 MILL SITE	AMC 327743	SEC28-T01N- R14E	Index	93-637336	Page
514	FUTURE 96 MILL SITE	AMC 327744	SEC28-T01N- R14E	Index	93-637337	Page
515	FUTURE 97 MILL SITE	AMC 327745	SEC28-T01N- R14E	Index	93-637338	Page
516	FUTURE 98 MILL SITE	AMC 327746	SEC21-T01N- R14E	Index	93-637339	Page
517	FUTURE 99 MILL SITE	AMC 327747	SEC21-T01N- R14E	Index	93-637340	Page
518	FUTURE 100 MILL SITE	AMC 327748	SEC21-T01N- R14E	Index	93-637341	Page
519	FUTURE 101 MILL SITE	AMC 327749	SEC21-T01N- R14E	Index	93-637342	Page
520	FUTURE 102 MILL SITE	AMC 327750	SEC21-T01N- R14E	Index	93-637343	Page

RECEIVED
 BLM AZ STATE OFFICE
 2010 SEP 17 2:35 PM
 10111 ARIZONA

31/12

521	FUTURE 103 MILL SITE	AMC 327751	SEC21-T01N- R14E	Index	93-637344	Page
522	FUTURE 104 MILL SITE	AMC 327752	SEC21-T01N- R14E	Index	93-637345	Page
523	FUTURE 105 MILL SITE	AMC 327753	SEC21-T01N- R14E	Index	93-637346	Page
524	FUTURE 107 MILL SITE	AMC 327755	SEC21-T01N- R14E	Index	93-637348	Page
525	FUTURE 108 MILL SITE	AMC 327756	SEC21-T01N- R14E	Index	93-637349	Page
526	FUTURE 109 MILL SITE	AMC 327757	SEC21-T01N- R14E	Index	93-637350	Page
527	FUTURE 110 MILL SITE	AMC 327758	SEC21-T01N- R14E	Index	93-637351	Page
528	FUTURE 111 MILL SITE	AMC 327759	SEC28-T01N- R14E	Index	93-637352	Page
529	FUTURE 112 MILL SITE	AMC 327760	SEC28-T01N- R14E	Index	93-637353	Page
530	FUTURE 113 MILL SITE	AMC 327761	SEC28-T01N- R14E	Index	93-637354	Page
531	FUTURE 114 MILL SITE	AMC 327762	SEC28-T01N- R14E	Index	93-637355	Page
532	FUTURE 115 MILL SITE	AMC 327763	SEC22-T01N- R14E	Index	93-637356	Page
533	FUTURE 116 MILL SITE	AMC 327764	SEC22-T01N- R14E	Index	93-637357	Page
534	FUTURE 117 MILL SITE	AMC 327765	SEC22-T01N- R14E	Index	93-637358	Page
535	FUTURE 118 MILL SITE	AMC 327766	SEC22-T01N- R14E	Index	93-637359	Page
536	FUTURE 119 MILL SITE	AMC 327767	SEC22-T01N- R14E	Index	93-637360	Page
537	FUTURE 120 MILL SITE	AMC 327768	SEC22-T01N- R14E	Index	93-637361	Page
538	FUTURE 121 MILL SITE	AMC 327769	SEC22-T01N- R14E	Index	93-637362	Page
539	FUTURE 122 MILL SITE	AMC 327770	SEC22-T01N- R14E	Index	93-637363	Page
540	FUTURE 123 MILL SITE	AMC 327771	SEC22-T01N- R14E	Index	93-637364	Page
541	FUTURE 124 MILL SITE	AMC 327772	SEC22-T01N- R14E	Index	93-637365	Page
542	FUTURE 125 MILL SITE	AMC 327773	SEC22-T01N- R14E	Index	93-637366	Page
543	FUTURE 126 MILL SITE	AMC 327774	SEC22-T01N- R14E	Index	93-637367	Page
544	FUTURE 127 MILL SITE	AMC 327775	SEC22-T01N- R14E	Index	93-637368	Page
545	FUTURE 128 MILL SITE	AMC 327776	SEC27-T01N- R14E	Index	93-637369	Page
546	FUTURE 129 MILL SITE	AMC 327777	SEC27-T01N- R14E	Index	93-637370	Page
547	FUTURE 130 MILL SITE	AMC 327778	SEC27-T01N- R14E	Index	93-637371	Page
548	FUTURE 131 MILL SITE	AMC 327779	SEC27-T01N- R14E	Index	93-637372	Page
549	FUTURE 132 MILL SITE	AMC 327780	SEC22-T01N- R14E	Index	93-637373	Page
550	FUTURE 133 MILL SITE	AMC 327781	SEC22-T01N- R14E	Index	93-637374	Page
551	FUTURE 134 MILL SITE	AMC 327782	SEC22-T01N- R14E	Index	93-637375	Page

RECEIVED
 PLM AZ STATE OFFICE
 2011 SEP 17 P 2:35
 MEXICO, ARIZONA

31/60

552	FUTURE 135 MILL SITE	AMC 327783	SEC22-T01N- R14E	Index	93-637376	Page
553	FUTURE 136 MILL SITE	AMC 327784	SEC22-T01N- R14E	Index	93-637377	Page
554	FUTURE 137 MILL SITE	AMC 327785	SEC22-T01N- R14E	Index	93-637378	Page
555	FUTURE 138 MILL SITE	AMC 327786	SEC22-T01N- R14E	Index	93-637379	Page
556	FUTURE 139 MILL SITE	AMC 327787	SEC22-T01N- R14E	Index	93-637380	Page
557	FUTURE 140 MILL SITE	AMC 327788	SEC22-T01N- R14E	Index	93-637381	Page
558	FUTURE 141 MILL SITE	AMC 327789	SEC22-T01N- R14E	Index	93-637382	Page
559	FUTURE 142 MILL SITE	AMC 327790	SEC22-T01N- R14E	Index	93-637383	Page
560	FUTURE 143 MILL SITE	AMC 327791	SEC22-T01N- R14E	Index	93-637384	Page
561	FUTURE 144 MILL SITE	AMC 327792	SEC22-T01N- R14E	Index	93-637385	Page
562	FUTURE 145 MILL SITE	AMC 327793	SEC27-T01N- R14E	Index	93-637386	Page
563	FUTURE 146 MILL SITE	AMC 327794	SEC27-T01N- R14E	Index	93-637387	Page
564	FUTURE 147 MILL SITE	AMC 327795	SEC27-T01N- R14E	Index	93-637388	Page
565	FUTURE 148 MILL SITE	AMC 327796	SEC27-T01N- R14E	Index	93-637389	Page
566	FUTURE 149 MILL SITE	AMC 327797	SEC22-T01N- R14E	Index	93-637390	Page
567	FUTURE 150 MILL SITE	AMC 327798	SEC22-T01N- R14E	Index	93-637391	Page
568	FUTURE 151 MILL SITE	AMC 327799	SEC22-T01N- R14E	Index	93-637392	Page
569	FUTURE 152 MILL SITE	AMC 327800	SEC22-T01N- R14E	Index	93-637393	Page
570	FUTURE 153 MILL SITE	AMC 327801	SEC22-T01N- R14E	Index	93-637394	Page
571	FUTURE 154 MILL SITE	AMC 327802	SEC22-T01N- R14E	Index	93-637395	Page
572	FUTURE 155 MILL SITE	AMC 327803	SEC22-T01N- R14E	Index	93-637396	Page
573	FUTURE 156 MILL SITE	AMC 327804	SEC22-T01N- R14E	Index	93-637397	Page
574	FUTURE 157 MILL SITE	AMC 327805	SEC22-T01N- R14E	Index	93-637398	Page
575	FUTURE 162 MILL SITE	AMC 327810	SEC27-T01N- R14E	Index	93-637403	Page
576	FUTURE 163 MILL SITE	AMC 327811	SEC27-T01N- R14E	Index	93-637404	Page
577	FUTURE 164 MILL SITE	AMC 327812	SEC27-T01N- R14E	Index	93-637405	Page
578	FUTURE 165 MILL SITE	AMC 327813	SEC27-T01N- R14E	Index	93-637406	Page
579	FUTURE 166 MILL SITE	AMC 327814	SEC22-T01N- R14E	Index	93-637407	Page
580	FUTURE 167 MILL SITE	AMC 327815	SEC22-T01N- R14E	Index	93-637408	Page
581	FUTURE 168 MILL SITE	AMC 327816	SEC22-T01N- R14E	Index	93-637409	Page
582	FUTURE 169 MILL SITE	AMC 327817	SEC22-T01N- R14E	Index	93-637410	Page

RECEIVED
 PLM AZ STATE OFFICE
 SEP 7 2009

Billie

583	FUTURE 170 MILL SITE	AMC 327818	SEC22-T01N- R14E	Index	93-637411	Page
584	FUTURE 171 MILL SITE	AMC 327819	SEC22-T01N- R14E	Index	93-637412	Page
585	FUTURE 172 MILL SITE	AMC 327820	SEC22-T01N- R14E	Index	93-637413	Page
586	FUTURE 173 MILL SITE	AMC 327821	SEC22-T01N- R14E	Index	93-637414	Page
587	FUTURE 174 MILL SITE	AMC 327822	SEC22-T01N- R14E	Index	93-637415	Page
588	FUTURE 179 MILL SITE	AMC 327827	SEC27-T01N- R14E	Index	93-637420	Page
589	FUTURE 180 MILL SITE	AMC 327828	SEC27-T01N- R14E	Index	93-637421	Page
590	FUTURE 181 MILL SITE	AMC 327829	SEC27-T01N- R14E	Index	93-637422	Page
591	FUTURE 182 MILL SITE	AMC 327830	SEC27-T01N- R14E	Index	93-637423	Page
592	FUTURE 183 MILL SITE	AMC 327831	SEC22-T01N- R14E	Index	93-637424	Page
593	FUTURE 184 MILL SITE	AMC 327832	SEC22-T01N- R14E	Index	93-637425	Page
594	FUTURE 185 MILL SITE	AMC 327833	SEC22-T01N- R14E	Index	93-637426	Page
595	FUTURE 186 MILL SITE	AMC 327834	SEC22-T01N- R14E	Index	93-637427	Page
596	FUTURE 187 MILL SITE	AMC 327835	SEC22-T01N- R14E	Index	93-637428	Page
597	FUTURE 188 MILL SITE	AMC 327836	SEC22-T01N- R14E	Index	93-637429	Page
598	FUTURE 189 MILL SITE	AMC 327837	SEC22-T01N- R14E	Index	93-637430	Page
599	FUTURE 190 MILL SITE	AMC 327838	SEC22-T01N- R14E	Index	93-637431	Page
600	FUTURE 191 MILL SITE	AMC 327839	SEC22-T01N- R14E	Index	93-637432	Page
601	FUTURE 192 MILL SITE	AMC 327840	SEC22-T01N- R14E	Index	93-637433	Page
602	FUTURE 193 MILL SITE	AMC 327841	SEC22-T01N- R14E	Index	93-637434	Page
603	FUTURE 195 MILL SITE	AMC 327843	SEC22-T01N- R14E	Index	93-637435	Page
604	FUTURE 196 MILL SITE	AMC 327844	SEC27-T01N- R14E	Index	93-637437	Page
605	FUTURE 197 MILL SITE	AMC 327845	SEC27-T01N- R14E	Index	93-637438	Page
606	FUTURE 198 MILL SITE	AMC 327846	SEC27-T01N- R14E	Index	93-637439	Page
607	FUTURE 199 MILL SITE	AMC 327847	SEC27-T01N- R14E	Index	93-637440	Page
608	FUTURE 200 MILL SITE	AMC 327848	SEC28-T01N- R14E	Index	93-637441	Page
609	FUTURE 201 MILL SITE	AMC 327849	SEC28-T01N- R14E	Index	93-637442	Page
610	FUTURE 202 MILL SITE	AMC 327850	SEC27-T01N- R14E	Index	93-637443	Page
611	FUTURE 203 MILL SITE	AMC 327851	SEC27-T01N- R14E	Index	93-637444	Page
612	FUTURE 204 MILL SITE	AMC 327852	SEC27-T01N- R14E	Index	93-637445	Page
613	FUTURE 206 MILL SITE	AMC 327854	SEC27-T01N- R14E	Index	93-637447	Page

RECEIVED
 STATE OF
 ARIZONA
 2000 SEP 17 2:35 PM

mlh

614	FUTURE 207 MILL SITE	AMC 327855	SEC27-T01N- R14E	Index	93-637448	Page
615	CMC-OX 015	AMC 330826	SEC02-T01S- R14E	Fee	94-647102	Page
616	CMC-OX 023	AMC 330834	SEC02-T01S- R14E	Fee	94-647110	Page
617	QUARTZ SITE 102	AMC 333430	SEC21-T01N- R14E	Document	95-660238	Page
618	QUARTZ SITE 103	AMC 333431	SEC21-T01N- R14E	Document	95-660239	Page
619	QUARTZ SITE 104	AMC 333432	SEC21-T01N- R14E	Document	95-660240	Page
620	QUARTZ SITE 105	AMC 333433	SEC21-T01N- R14E	Document	95-660241	Page
621	QUARTZ SITE 106	AMC 333434	SEC21-T01N- R14E	Document	95-660242	Page
622	QUARTZ SITE 107	AMC 333435	SEC21-T01N- R14E	Document	95-660243	Page
623	QUARTZ SITE 108	AMC 333436	SEC20-T01N- R14E	Document	95-660244	Page
624	QUARTZ SITE 109	AMC 333437	SEC20-T01N- R14E	Document	95-660245	Page
625	QUARTZ SITE 121	AMC 333438	SEC16-T01N- R14E	Document	95-660256	Page
626	QUARTZ SITE 126	AMC 333443	SEC16-T01N- R14E	Document	95-660261	Page
627	QUARTZ SITE 127	AMC 333444	SEC18-T01N- R14E	Document	95-660262	Page

14/50

RECEIVED
 PLM AZ STATE OFFICE
 200 SEP 17 P 2:35
 PHOENIX, ARIZONA



**FREEPORT-McMoRAN
COPPER & GOLD INC.**

333 North Central Avenue, Phoenix, AZ 85004 ♦ (602) 366-8152 ♦ Fax (602) 366-7305

9/7/2010

CERTIFIED MAIL - RETURN RECEIPT REQUESTED

Bureau of Land Management
U.S. Department of the Interior
Arizona State Office
One North Central Avenue
Phoenix, Arizona 85004
Attn: Mining Claims Section

RECEIVED
BLM AZ STATE OFFICE
2800 SEP 17 P 2:32
PHOENIX, ARIZONA

NOTICE OF TRANSFER OF INTEREST - MINING CLAIMS

TO WHOM IT MAY CONCERN:

Pursuant to 43 C.F.R. § 3833.3, notice is hereby given that an interest in the mining claims and/or mill sites described on Exhibit A attached hereto was transferred by name change on April 15, 2008, from Phelps Dodge Miami, Inc. to:

Freeport-McMoRan Miami, Inc.
c/o Land & Water Department
333 North Central Avenue
Phoenix, AZ 85004

The mining claims and/or mill sites subject to this transfer are described on Exhibit A, attached hereto and by this reference incorporated herein.

Enclosed is our check payable to the Department of the Interior-Bureau of Land Management in payment of the service charge of \$10 per claim or site, for a total of \$6,270.

Also enclosed is a copy of the Amended Articles of Incorporation which has been filed with the State of Delaware on April 15, 2008.

Freeport-McMoRan Corporation

By Donald A. Stowell
Its Property Manager

ENTERED INTO COMPUTER

10/6/10 AT

**CERTIFICATE OF AMENDMENT OF
CERTIFICATE OF INCORPORATION
OF
PHELPS DODGE MIAMI, INC.**


Phelps Dodge Miami, Inc., a corporation organized and existing under and by virtue of the General Corporation Law of the State of Delaware (the "Corporation"), hereby certifies that:

1. The first Article of the Certificate of Incorporation of the Corporation is hereby amended to read in full as follows:

"1. The name of the Corporation is Freeport-McMoRan Miami Inc."

2. The amendment of the Certificate of Incorporation herein certified has been duly adopted in accordance with Sections 228 and 242 of the General Corporation Law of the State of Delaware.

IN WITNESS WHEREOF, the Corporation has caused this certificate to be signed this 11th day of April, 2008.


Douglas N. Currault II
Secretary

RECEIVED
BLM AZ STATE OFFICE
2008 SEP 17 P 2:32
PHOENIX, ARIZONA

Delaware

PAGE 1

The First State


I, HARRIET SMITH WINDSOR, SECRETARY OF STATE OF THE STATE OF DELAWARE, DO HEREBY CERTIFY THE ATTACHED IS A TRUE AND CORRECT COPY OF THE CERTIFICATE OF AMENDMENT OF "PHELPS DODGE MIAMI, INC.", CHANGING ITS NAME FROM "PHELPS DODGE MIAMI, INC." TO "FREEPORT-MCMORAN MIAMI INC.", FILED IN THIS OFFICE ON THE FIFTEENTH DAY OF APRIL, A.D. 2008, AT 10:33 O'CLOCK A.M.

A FILED COPY OF THIS CERTIFICATE HAS BEEN FORWARDED TO THE NEW CASTLE COUNTY RECORDER OF DEEDS.

RECEIVED
BLM AZ STATE OFFICE
2008 SEP 17 P 2:32
PHOENIX, ARIZONA

2162896 8100

080428299



You may verify this certificate online
at corp.delaware.gov/authver.shtml

Harriet Smith Windsor

Harriet Smith Windsor, Secretary of State

AUTHENTICATION: 6524201

DATE: 04-15-08

EXHIBIT "A"

Miami Unpatented Mining Claims

The following described unpatented mining claims situated in Gila County, Arizona, the names of which, the books and pages of the recording of the location notices of which (which notices are of record in the Office of the Gila County Recorder) and the Bureau of Land Management (BLM) serial numbers of which, are set forth opposite the names of the respective claims, as follows:

ID	Claim Name	BLM Serial #	Sec/Twp/Range	Recording Type	Document No.	Number Type	Page No.
1	QUARTZ SITE NO. 4 (A)	AMC 035795	SEC21-T01N- R14E	Document	466	Page	188
2	QUARTZ SITE NO. 5 (A)	AMC 035796	SEC21-T01N- R14E	Document	466	Page	187
3	QUARTZ SITE NO. 6 (A)	AMC 035797	SEC21-T01N- R14E	Document	466	Page	186
4	QUARTZ SITE NO. 7 (A)	AMC 035798	SEC21-T01N- R14E	Document	466	Page	185
5	QUARTZ SITE NO. 8 (A)	AMC 035799	SEC21-T01N- R14E	Document	466	Page	184
6	QUARTZ SITE NO. 11(A)	AMC 035802	SEC21-T01N- R14E	Document	466	Page	181
7	QUARTZ SITE NO. 12(A)	AMC 035803	SEC21-T01N- R14E	Document	466	Page	180
8	QUARTZ SITE NO. 13(A)	AMC 035804	SEC21-T01N- R14E	Document	466	Page	179
9	QUARTZ SITE NO. 14(A)	AMC 035805	SEC21-T01N- R14E	Document	466	Page	178
10	QUARTZ SITE #25 (A)	AMC 035817	SEC22-T01N- R14E	Document	466	Page	220
11	QUARTZ SITE #26 (A)	AMC 035818	SEC22-T01N- R14E	Document	466	Page	221
12	QUARTZ SITE #27 (A)	AMC 035819	SEC22-T01N- R14E	Document	466	Page	166
13	HARDROCK NO. 1 (A)	AMC 035822	SEC15-T01N- R14E	Document	466	Page	200
14	HARDROCK NO. 2 (A)	AMC 035823	SEC15-T01N- R14E	Document	466	Page	193
15	MOONLIGHT (A)	AMC 035826	SEC21-T01N- R14E	Document	466	Page	196
16	BLACK OAK (A)	AMC 035827	SEC21-T01N- R14E	Document	466	Page	199
17	BLACK OAK NO. 2 (A)	AMC 035828	SEC21-T01N- R14E	Document	466	Page	198
18	BLACK OAK NO. 3 (A)	AMC 035829	SEC22-T01N- R14E	Document	466	Page	197
19	PINTO COPPER FRACTION (A)	AMC 035837	SEC28-T01N- R14E	Document	466	Page	204
20	PINTO COPPER NO. 1 (A)	AMC 035838	SEC27-T01N- R14E	Document	466	Page	210
21	PINTO COPPER NO. 2 (A)	AMC 035839	SEC27-T01N- R14E	Document	466	Page	211
22	PINTO COPPER NO. 3 (A)	AMC 035840	SEC27-T01N- R14E	Document	466	Page	212
23	PINTO COPPER NO. 4 (A)	AMC 035841	SEC27-T01N- R14E	Document	466	Page	213
24	PINTO COPPER NO. 5 (A)	AMC 035842	SEC27-T01N- R14E	Document	466	Page	214

PHOENIX, ARIZONA
 RECEIVED
 BLM AZ STATE OFFICE
 2010 SEP 17 2:32

24/90

total 627/sec

25	PINTO COPPER NO. 6 (A)	AMC 035843	SEC28-T01N- R14E	Document	466	Page	219
26	PINTO COPPER NO. 7 (A)	AMC 035844	SEC28-T01N- R14E	Document	466	Page	222
27	PINTO COPPER NO. 8 (A)	AMC 035845	SEC28-T01N- R14E	Document	466	Page	223
28	PINTO COPPER NO. 9 (A)	AMC 035846	SEC28-T01N- R14E	Document	466	Page	205
29	PINTO COPPER NO. 10 (A)	AMC 035847	SEC28-T01N- R14E	Document	466	Page	206
30	PINTO COPPER NO. 11 (A)	AMC 035848	SEC28-T01N- R14E	Document	466	Page	207
31	PINTO COPPER NO. 12 (A)	AMC 035849	SEC28-T01N- R14E	Document	466	Page	208
32	PINTO COPPER NO. 13 (A)	AMC 035850	SEC28-T01N- R14E	Document	466	Page	209
33	KAY 1	AMC 039092	SEC15-T01N- R14E	Document	262	Page	305
34	KAY 2	AMC 039093	SEC15-T01N- R14E	Document	262	Page	306
35	KAY 3	AMC 039094	SEC15-T01N- R14E	Document	262	Page	307
36	KAY 4	AMC 039095	SEC15-T01N- R14E	Document	262	Page	308
37	KAY 5	AMC 039096	SEC15-T01N- R14E	Document	262	Page	309
38	KAY 6	AMC 039097	SEC15-T01N- R14E	Document	262	Page	310
39	KAY 7	AMC 039098	SEC15-T01N- R14E	Document	262	Page	311
40	KAY 8	AMC 039099	SEC15-T01N- R14E	Document	262	Page	312
41	KAY 9	AMC 039100	SEC15-T01N- R14E	Document	262	Page	313
42	KAY 10	AMC 039101	SEC15-T01N- R14E	Document	262	Page	314
43	KAY 11	AMC 039102	SEC15-T01N- R14E	Document	262	Page	315
44	KAY 12	AMC 039103	SEC15-T01N- R14E	Document	262	Page	316
45	KAY 13	AMC 039104	SEC15-T01N- R14E	Document	262	Page	317
46	KAY 14	AMC 039105	SEC15-T01N- R14E	Document	262	Page	318
47	KAY 15	AMC 039106	SEC15-T01N- R14E	Document	262	Page	319
48	KAY 16	AMC 039107	SEC15-T01N- R14E	Document	262	Page	320
49	KAY 17	AMC 039108	SEC22-T01N- R14E	Document	262	Page	321
50	KAY 18	AMC 039109	SEC21-T01N- R14E	Document	262	Page	322
51	KAY 19	AMC 039110	SEC22-T01N- R14E	Document	262	Page	323
52	KAY 20	AMC 039111	SEC21-T01N- R14E	Document	262	Page	324
53	KAY 21	AMC 039112	SEC22-T01N- R14E	Document	262	Page	325
54	KAY 22	AMC 039113	SEC21-T01N- R14E	Document	262	Page	326
55	KAY 23	AMC 039114	SEC22-T01N- R14E	Document	262	Page	327

PHOENIX, ARIZONA

RECEIVED
DLM AZ STATE OFFICE
200 SEP 14 P 2:32

3/1/00

56	KAY 50	AC 039137 AMC	SEC14-T01N- R14E	Document	262	Page	352
57	KAY 51	039138 AMC	SEC14-T01N- R14E	Document	262	Page	353
58	KAY 57	039144 AMC	SEC10-T01N- R14E	Document	262	Page	359
59	KAY 58	039145 AMC	SEC09-T01N- R14E	Document	262	Page	360
60	KAY 81	039162 AMC	SEC15-T01N- R14E	Document	264	Page	328
61	KAY 82	039163 AMC	SEC15-T01N- R14E	Document	264	Page	329
62	KAY 85	039165 AMC	SEC22-T01N- R14E	Document	262	Page	373
63	KAY 86	039166 AMC	SEC22-T01N- R14E	Document	262	Page	374
64	KAY 87	039167 AMC	SEC15-T01N- R14E	Document	262	Page	375
65	KAY 88	039168 AMC	SEC22-T01N- R14E	Document	262	Page	376
66	KAY 89	039169 AMC	SEC15-T01N- R14E	Document	262	Page	377
67	KAY 90	039170 AMC	SEC15-T01N- R14E	Document	262	Page	378
68	KAY 91	039171 AMC	SEC15-T01N- R14E	Document	262	Page	379
69	KAY 92	039172 AMC	SEC15-T01N- R14E	Document	262	Page	380
70	KAY 93	039173 AMC	SEC15-T01N- R14E	Document	262	Page	381
71	KAY 94	039174 AMC	SEC15-T01N- R14E	Document	262	Page	382
72	KAY 95	039175 AMC	SEC15-T01N- R14E	Document	262	Page	383
73	KAY 96	039176 AMC	SEC15-T01N- R14E	Document	262	Page	384
74	KAY 97	039177 AMC	SEC15-T01N- R14E	Document	262	Page	385
75	KAY 98	039178 AMC	SEC15-T01N- R14E	Document	262	Page	386
76	KAY 99	039179 AMC	SEC15-T01N- R14E	Document	262	Page	387
77	KAY 100	039180 AMC	SEC15-T01N- R14E	Document	262	Page	388
78	KAY 101	039181 AMC	SEC15-T01N- R14E	Document	262	Page	389
79	KAY 102	039182 AMC	SEC15-T01N- R14E	Document	262	Page	390
80	KAY 103	039183 AMC	SEC15-T01N- R14E	Document	262	Page	391
81	KAY 104	039184 AMC	SEC15-T01N- R14E	Document	262	Page	392
82	KAY 108	039185 AMC	SEC09-T01N- R14E	Document	262	Page	396
83	KAY 109	039186 AMC	SEC22-T01N- R14E	Document	270	Page	267
84	KAY 110	039187 AMC	SEC21-T01N- R14E	Document	270	Page	268
85	KAY 111	039188 AMC	SEC22-T01N- R14E	Document	270	Page	269
86	KAY 112	039189 AMC	SEC21-T01N- R14E	Document	270	Page	270

PHOENIX, ARIZONA

RECEIVED
 BLM AZ STATE OFFICE
 2010 SEP 17 2:52 PM

31/00

87	KAY 113	AMC 039190	SEC22-T01N- R14E	Document	270	Page	271
88	KAY 114	AMC 039191	SEC22-T01N- R14E	Document	270	Page	272
89	DESERTER	AMC 048124	SEC22-T01N- R14E	Book	20	Page	16
90	CHIEF #3	AMC 048125	SEC22-T01N- R14E	Book	25	Page	79
91	CHIEF #4	AMC 048126	SEC22-T01N- R14E	Book	25	Page	80
92	CHIEF #5	AMC 048127	SEC22-T01N- R14E	Book	25	Page	81
93	CHIEF #6	AMC 048128	SEC22-T01N- R14E	Book	25	Page	82
94	RESCUE MILL	AMC 048129	SEC16-T01N- R15E	Document	270	Page	576
95	IL 75	AMC 049306	SEC35-T01N- R14E	Document	216	Page	443
96	IL 77	AMC 049308	SEC35-T01N- R14E	Document	216	Page	445
97	IL 81	AMC 049312	SEC35-T01N- R14E	Document	216	Page	449
98	IL 82	AMC 049313	SEC35-T01N- R14E	Document	216	Page	450
99	IL 88	AMC 049314	SEC03-T01S- R14E	Document	216	Page	516
100	IL 90	AMC 049316	SEC03-T01S- R14E	Document	216	Page	518
101	IL 92	AMC 049318	SEC03-T01S- R14E	Document	216	Page	520
102	IL 93	AMC 049319	SEC03-T01S- R14E	Document	216	Page	521
103	IL 94	AMC 049320	SEC03-T01S- R14E	Document	216	Page	522
104	IL 103	AMC 049329	SEC03-T01S- R14E	Document	216	Page	531
105	IL 108	AMC 049332	SEC03-T01S- R14E	Document	216	Page	536
106	IL 109	AMC 049333	SEC03-T01S- R14E	Document	216	Page	537
107	IL 110	AMC 049334	SEC03-T01S- R14E	Document	216	Page	538
108	IL 111	AMC 049335	SEC03-T01S- R14E	Document	216	Page	539
109	IL 112	AMC 049336	SEC03-T01S- R14E	Document	216	Page	540
110	IL 113	AMC 049337	SEC03-T01S- R14E	Document	216	Page	541
111	IL 114	AMC 049338	SEC03-T01S- R14E	Document	216	Page	542
112	IL 115	AMC 049339	SEC03-T01S- R14E	Document	216	Page	543
113	IL 116	AMC 049340	SEC03-T01S- R14E	Document	216	Page	544
114	IL 117	AMC 049341	SEC03-T01S- R14E	Document	216	Page	545
115	IL 118	AMC 049342	SEC03-T01S- R14E	Document	216	Page	546
116	IL 119	AMC 049343	SEC03-T01S- R14E	Document	216	Page	547
117	IL 120	AMC 049344	SEC33-T01N- R14E	Document	216	Page	550

PHOENIX, ARIZONA

RECEIVED
 PLM AZ STATE OFFICE
 20 SEP 11 PM 2:52

31/50

118	IL 121	.JC 049345 AMC	SEC33-T01N- R14E	Document	216	Page	551
119	IL 122	049346 AMC	SEC33-T01N- R14E	Document	216	Page	552
120	IL 123	049347 AMC	SEC33-T01N- R14E	Document	216	Page	553
121	IL 124	049348 AMC	SEC33-T01N- R14E	Document	216	Page	554
122	IL 125	049349 AMC	SEC33-T01N- R14E	Document	216	Page	555
123	IL 126	049350 AMC	SEC33-T01N- R14E	Document	216	Page	556
124	IL 127	049351 AMC	SEC33-T01N- R14E	Document	216	Page	557
125	IL 128	049352 AMC	SEC33-T01N- R14E	Document	216	Page	558
126	IL 129	049353 AMC	SEC33-T01N- R14E	Document	216	Page	559
127	IL 130	049354 AMC	SEC33-T01N- R14E	Document	216	Page	560
128	IL 131	049355 AMC	SEC33-T01N- R14E	Document	216	Page	561
129	IL 132	049356 AMC	SEC33-T01N- R14E	Document	216	Page	562
130	IL 133	049357 AMC	SEC33-T01N- R14E	Document	216	Page	563
131	IL 134	049358 AMC	SEC33-T01N- R14E	Document	216	Page	564
132	IL 135	049359 AMC	SEC33-T01N- R14E	Document	216	Page	565
133	IL 136	049360 AMC	SEC33-T01N- R14E	Document	216	Page	566
134	IL 137	049361 AMC	SEC33-T01N- R14E	Document	216	Page	567
135	IL 138	049362 AMC	SEC33-T01N- R14E	Document	216	Page	568
136	IL 139	049363 AMC	SEC33-T01N- R14E	Document	216	Page	569
137	IL 143	049364 AMC	SEC33-T01N- R14E	Document	216	Page	573
138	IL 144	049365 AMC	SEC33-T01N- R14E	Document	216	Page	574
139	IL 145	049366 AMC	SEC33-T01N- R14E	Document	216	Page	575
140	IL 146	049367 AMC	SEC33-T01N- R14E	Document	216	Page	576
141	IL 147	049368 AMC	SEC33-T01N- R14E	Document	216	Page	577
142	IL 152	049373 AMC	SEC33-T01N- R14E	Document	216	Page	581
143	IL 154	049375 AMC	SEC33-T01N- R14E	Document	216	Page	583
144	IL 155	049376 AMC	SEC33-T01N- R14E	Document	216	Page	584
145	IL 156	049377 AMC	SEC33-T01N- R14E	Document	216	Page	585
146	IL 157	049378 AMC	SEC33-T01N- R14E	Document	216	Page	586
147	IL 158	049379 AMC	SEC33-T01N- R14E	Document	216	Page	587
148	IL 159	049380 AMC	SEC33-T01N- R14E	Document	216	Page	588

PHOENIX, ARIZONA

RECEIVED
 BLM AZ STATE OFFICE
 2009 SEP 17 P 2:32

31/50

149	IL 160	AMC 049381	SEC33-T01N- R14E	Document	216	Page	589
150	IL 161	AMC 049382	SEC33-T01N- R14E	Document	216	Page	590
151	IL 162	AMC 049383	SEC33-T01N- R14E	Document	216	Page	591
152	IL 168	AMC 049385	SEC33-T01N- R14E	Document	216	Page	597
153	IL 200	AMC 049409	SEC03-T01S- R14E	Document	216	Page	548
154	IL 201	AMC 049410	SEC04-T01S- R14E	Document	216	Page	549
155	IL 202	AMC 049411	SEC04-T01S- R14E	Document	230	Page	605
156	IL 203	AMC 049412	SEC04-T01S- R14E	Document	230	Page	606
157	IL 204	AMC 049413	SEC04-T01S- R14E	Document	230	Page	607
158	IL 205	AMC 049414	SEC03-T01S- R14E	Document	230	Page	608
159	IL 206	AMC 049415	SEC04-T01S- R14E	Document	230	Page	609
160	IL 207	AMC 049416	SEC04-T01S- R14E	Document	230	Page	610
161	IL 208	AMC 049417	SEC04-T01S- R14E	Document	230	Page	611
162	IL 209	AMC 049418	SEC04-T01S- R14E	Document	230	Page	612
163	IL 210	AMC 049419	SEC33-T01N- R14E	Document	230	Page	613
164	IL 211	AMC 049420	SEC33-T01N- R14E	Document	230	Page	614
165	IL 212	AMC 049421	SEC33-T01N- R14E	Document	230	Page	615
166	IL 213	AMC 049422	SEC33-T01N- R14E	Document	230	Page	616
167	IL 214	AMC 049423	SEC33-T01N- R14E	Document	230	Page	617
168	IL 215	AMC 049424	SEC33-T01N- R14E	Document	230	Page	618
169	IL 216	AMC 049425	SEC33-T01N- R14E	Document	230	Page	619
170	IL 217	AMC 049426	SEC33-T01N- R14E	Document	230	Page	620
171	IL 218	AMC 049427	SEC04-T01S- R14E	Document	230	Page	621
172	IL 219	AMC 049428	SEC04-T01S- R14E	Document	230	Page	622
173	IL 304	AMC 049429	SEC03-T01S- R14E	Document	299	Page	216
174	IL 305	AMC 049430	SEC03-T01S- R14E	Document	299	Page	217
175	IL 306	AMC 049431	SEC03-T01S- R14E	Document	299	Page	218
176	IL 307	AMC 049432	SEC03-T01S- R14E	Document	299	Page	219
177	IL 308	AMC 049433	SEC03-T01S- R14E	Document	299	Page	220
178	IL 309	AMC 049434	SEC04-T01S- R14E	Document	299	Page	221
179	IL 311	AMC 049436	SEC33-T01N- R14E	Document	305	Page	415

PHOENIX, ARIZONA

RECEIVED
 BLM AZ STATE OFFICE
 2010 SEP 17 2:32 PM

31/50

180	IL 312	.AC 049437	SEC33-T01N- R14E	Document	305	Page	416
181	IL 313	AMC 049438	SEC03-T01S- R14E	Document	308	Page	973
182	RIDGE 15	AMC 049453	SEC36-T01N- R14E	Document	344	Page	656
183	RALSTON 15	AMC 049476	SEC13-T01N- R14E	Document	337	Page	61
184	RALSTON 16	AMC 049477	SEC13-T01N- R14E	Document	337	Page	63
185	RALSTON 17	AMC 049478	SEC13-T01N- R14E	Document	337	Page	65
186	RALSTON 25	AMC 049486	SEC13-T01N- R14E	Document	337	Page	81
187	RALSTON 26	AMC 049487	SEC13-T01N- R14E	Document	337	Page	83
188	RALSTON 27	AMC 049488	SEC13-T01N- R14E	Document	337	Page	85
189	RALSTON 28	AMC 049489	SEC13-T01N- R14E	Document	337	Page	87
190	RALSTON 29	AMC 049490	SEC13-T01N- R14E	Document	337	Page	89
191	RALSTON 30	AMC 049491	SEC13-T01N- R14E	Document	337	Page	91
192	RALSTON 31	AMC 049492	SEC13-T01N- R14E	Document	337	Page	845
193	RALSTON 37	AMC 049498	SEC13-T01N- R14E	Document	337	Page	857
194	RALSTON 38	AMC 049499	SEC13-T01N- R14E	Document	337	Page	859
195	RALSTON 39	AMC 049500	SEC13-T01N- R14E	Document	337	Page	861
196	RALSTON 40	AMC 049501	SEC13-T01N- R14E	Document	337	Page	863
197	RALSTON 41	AMC 049502	SEC13-T01N- R14E	Document	337	Page	865
198	RALSTON 42	AMC 049503	SEC13-T01N- R14E	Document	337	Page	867
199	RALSTON 43	AMC 049504	SEC13-T01N- R14E	Document	337	Page	869
200	RALSTON 50	AMC 049511	SEC13-T01N- R14E	Document	337	Page	883
201	RALSTON 51	AMC 049512	SEC13-T01N- R14E	Document	337	Page	885
202	RALSTON 52	AMC 049513	SEC13-T01N- R14E	Document	337	Page	887
203	RALSTON 63	AMC 049524	SEC13-T01N- R14E	Document	337	Page	909
204	RALSTON 64	AMC 049525	SEC14-T01N- R14E	Document	337	Page	911
205	RALSTON 65	AMC 049526	SEC14-T01N- R14E	Document	337	Page	913
206	RALSTON 66	AMC 049527	SEC14-T01N- R14E	Document	337	Page	915
207	RALSTON 74	AMC 049535	SEC14-T01N- R14E	Document	337	Page	931
208	RALSTON 75	AMC 049536	SEC14-T01N- R14E	Document	337	Page	933
209	RALSTON 76	AMC 049537	SEC14-T01N- R14E	Document	337	Page	935
210	RALSTON 77	AMC 049538	SEC14-T01N- R14E	Document	337	Page	937

PHOENIX, ARIZONA

RECEIVED
 PHOENIX STATE OFFICE
 2:33

31/40

211	RALSTON 78	AMC 049539	SEC14-T01N- R14E	Document	337	Page	939
212	RALSTON 81	AMC 049542	SEC14-T01N- R14E	Document	337	Page	945
213	RALSTON 82	AMC 049543	SEC14-T01N- R14E	Document	337	Page	947
214	RALSTON 83	AMC 049544	SEC14-T01N- R14E	Document	337	Page	949
215	WEBSTER 1	AMC 049577	SEC13-T01N- R14E	Document	320	Page	548
216	WEBSTER 2	AMC 049578	SEC13-T01N- R14E	Document	320	Page	550
217	WEBSTER 3	AMC 049579	SEC13-T01N- R14E	Document	320	Page	552
218	WEBSTER 4	AMC 049580	SEC13-T01N- R14E	Document	320	Page	554
219	WEBSTER 5	AMC 049581	SEC13-T01N- R14E	Document	320	Page	556
220	WEBSTER 6	AMC 049582	SEC13-T01N- R14E	Document	320	Page	558
221	WEBSTER 7	AMC 049583	SEC13-T01N- R14E	Document	320	Page	560
222	WEBSTER 8	AMC 049584	SEC13-T01N- R14E	Document	320	Page	562
223	WEBSTER 9	AMC 049585	SEC13-T01N- R14E	Document	320	Page	564
224	WEBSTER 10	AMC 049586	SEC13-T01N- R14E	Document	320	Page	566
225	WEBSTER 11	AMC 049587	SEC13-T01N- R14E	Document	320	Page	568
226	WEBSTER 12	AMC 049588	SEC13-T01N- R14E	Document	320	Page	570
227	WEBSTER 13	AMC 049589	SEC13-T01N- R14E	Document	320	Page	572
228	WEBSTER 14	AMC 049590	SEC13-T01N- R14E	Document	320	Page	574
229	WEBSTER 15	AMC 049591	SEC13-T01N- R14E	Document	320	Page	576
230	WEBSTER 16	AMC 049592	SEC13-T01N- R14E	Document	320	Page	578
231	WEBSTER 17	AMC 049593	SEC13-T01N- R14E	Document	320	Page	580
232	WEBSTER 18	AMC 049594	SEC13-T01N- R14E	Document	320	Page	582
233	WEBSTER 19	AMC 049595	SEC13-T01N- R14E	Document	320	Page	584
234	WEBSTER 20	AMC 049596	SEC13-T01N- R14E	Document	320	Page	586
235	WEBSTER 21	AMC 049597	SEC13-T01N- R14E	Document	320	Page	588
236	WEBSTER 22	AMC 049598	SEC13-T01N- R14E	Document	320	Page	590
237	WEBSTER 23	AMC 049599	SEC13-T01N- R14E	Document	320	Page	592
238	WEBSTER 24	AMC 049600	SEC13-T01N- R14E	Document	320	Page	594
239	WEBSTER 25	AMC 049601	SEC13-T01N- R14E	Document	320	Page	596
240	WEBSTER 26	AMC 049602	SEC13-T01N- R14E	Document	320	Page	598
241	WEBSTER 27	AMC 049603	SEC13-T01N- R14E	Document	320	Page	600

RECEIVED
 PHOENIX ARIZONA
 2010 SEP 17 P 2:33

31/50

242	WEBSTER 28	AMC 049604	SEC13-T01N- R14E	Document	320	Page	602
243	WEBSTER 29	AMC 049605	SEC13-T01N- R14E	Document	320	Page	604
244	WEBSTER 30	AMC 049606	SEC13-T01N- R14E	Document	320	Page	606
245	WEBSTER 31	AMC 049607	SEC13-T01N- R14E	Document	320	Page	608
246	WEBSTER 32	AMC 049608	SEC13-T01N- R14E	Document	320	Page	610
247	WEBSTER 33	AMC 049609	SEC13-T01N- R14E	Document	320	Page	612
248	WEBSTER 34	AMC 049610	SEC13-T01N- R14E	Document	320	Page	614
249	WEBSTER 35	AMC 049611	SEC13-T01N- R14E	Document	320	Page	616
250	WEBSTER 36	AMC 049612	SEC13-T01N- R14E	Document	320	Page	618
251	WEBSTER 37	AMC 049613	SEC13-T01N- R14E	Document	320	Page	620
252	WEBSTER 38	AMC 049614	SEC13-T01N- R14E	Document	320	Page	622
253	WEBSTER 39	AMC 049615	SEC13-T01N- R14E	Document	320	Page	624
254	WEBSTER 40	AMC 049616	SEC13-T01N- R14E	Document	320	Page	626
255	WEBSTER 41	AMC 049617	SEC13-T01N- R14E	Document	320	Page	628
256	WEBSTER 42	AMC 049618	SEC13-T01N- R14E	Document	320	Page	630
257	WEBSTER 43	AMC 049619	SEC13-T01N- R14E	Document	320	Page	632
258	WEBSTER 44	AMC 049620	SEC13-T01N- R14E	Document	320	Page	634
259	WEBSTER 45	AMC 049621	SEC13-T01N- R14E	Document	320	Page	636
260	WEBSTER 46	AMC 049622	SEC13-T01N- R14E	Document	320	Page	638
261	WEBSTER 47	AMC 049623	SEC13-T01N- R14E	Document	323	Page	813
262	WEBSTER 48	AMC 049624	SEC13-T01N- R14E	Document	323	Page	814
263	JOAN MILL SITE 25	AMC 051319	SEC36-T01N- R14E	Document	288	Page	737
264	JOAN MILL SITE 34	AMC 051320	SEC35-T01N- R14E	Document	288	Page	746
265	JOAN MILL SITE 42	AMC 051321	SEC35-T01N- R14E	Document	288	Page	754
266	JOAN MILL SITE 43	AMC 051322	SEC35-T01N- R14E	Document	288	Page	755
267	JOAN MILL SITE 48	AMC 051323	SEC35-T01N- R14E	Document	288	Page	760
268	JOAN MILL SITE 49	AMC 051324	SEC35-T01N- R14E	Document	288	Page	761
269	JOAN MILL SITE 53	AMC 051325	SEC35-T01N- R14E	Document	288	Page	765
270	JOAN MILL SITE 54	AMC 051326	SEC35-T01N- R14E	Document	288	Page	766
271	GE 1	AMC 052072	SEC17-T01N- R15E	Document	214	Page	466
272	GE 2	AMC 052073	SEC17-T01N- R15E	Document	214	Page	467

PHOENIX, ARIZONA

RECEIVED
 BLM AZ STATE OFFICE
 2009 SEP 17 P 2:33

31/4

273	GE 3	AMC 052074	SEC17-T01N- R15E	Document	214	Page	468
274	GE 4	AMC 052075	SEC17-T01N- R15E	Document	214	Page	469
275	GE 5	AMC 052076	SEC17-T01N- R15E	Document	214	Page	470
276	GE 6	AMC 052077	SEC17-T01N- R15E	Document	214	Page	471
277	GE 7	AMC 052078	SEC17-T01N- R15E	Document	214	Page	472
278	GE 8	AMC 052079	SEC17-T01N- R15E	Document	214	Page	473
279	GE 9	AMC 052080	SEC17-T01N- R15E	Document	214	Page	474
280	GE 10	AMC 052081	SEC17-T01N- R15E	Document	214	Page	475
281	GE 11	AMC 052082	SEC18-T01N- R15E	Document	214	Page	476
282	GE 12	AMC 052083	SEC18-T01N- R15E	Document	214	Page	477
283	GE 13	AMC 052084	SEC18-T01N- R15E	Document	214	Page	478
284	DIVIDE #2	AMC 052088	SEC14-T01N- R14E	Book	36	Page	522
285	DIVIDE #4	AMC 052090	SEC13-T01N- R14E	Book	36	Page	524
286	DIVIDE #5	AMC 052091	SEC13-T01N- R14E	Book	36	Page	525
287	DIVIDE #6	AMC 052092	SEC13-T01N- R14E	Book	36	Page	526
288	DIVIDE #7	AMC 052093	SEC13-T01N- R14E	Book	36	Page	527
289	DIVIDE #8	AMC 052094	SEC14-T01N- R14E	Book	36	Page	528
290	DIVIDE #9	AMC 052095	SEC14-T01N- R14E	Book	36	Page	529
291	DIVIDE #10	AMC 052096	SEC13-T01N- R14E	Book	36	Page	530
292	DIVIDE #11	AMC 052097	SEC13-T01N- R14E	Book	36	Page	564
293	LUCHILLA	AMC 052103	SEC13-T01N- R14E	Book	22	Page	76
294	LUCHILLA NO. 2	AMC 052104	SEC13-T01N- R14E	Book	18	Page	56
295	LUCHILLA NO. 3	AMC 052105	SEC13-T01N- R14E	Book	48	Page	236
296	LUCHILLA FRACTION	AMC 052106	SEC13-T01N- R14E	Book	38	Page	624
297	RAVEN	AMC 052107	SEC13-T01N- R14E	Book	22	Page	77
298	MANZANITA NO. 2	AMC 052108	SEC13-T01N- R14E	Book	17	Page	85
299	MANZANITA NO. 3	AMC 052109	SEC13-T01N- R14E	Book	18	Page	17
300	I. C.	AMC 052110	SEC13-T01N- R14E	Book	36	Page	548
301	I. C. #2	AMC 052111	SEC13-T01N- R14E	Book	47	Page	438
302	GOLD COIN NO. 2	AMC 052112	SEC13-T01N- R14E	Book	46	Page	470
303	GOLD COIN NO. 4	AMC 052113	SEC13-T01N- R14E	Book	48	Page	187

PHOENIX, ARIZONA

RECEIVED
PLM AZ STATE OFFICE
200 SEP 17 P 2:33

31/40

304	BLACK EAGLE NO. 1	.JC 052114 AMC	SEC13-T01N- R14E	Book	48	Page	169
305	GOLD BAR NO. 1	052115 AMC	SEC13-T01N- R14E	Book	48	Page	446
306	GOLD BAR #2	052116 AMC	SEC13-T01N- R14E	Book	48	Page	447
307	RALSTON 3	052121 AMC	SEC13-T01N- R14E	Document	261	Page	459
308	RALSTON 4	052122 AMC	SEC13-T01N- R14E	Document	261	Page	460
309	RALSTON 5	052123 AMC	SEC13-T01N- R14E	Document	261	Page	461
310	RALSTON 6	052124 AMC	SEC13-T01N- R14E	Document	261	Page	462
311	RALSTON 8	052126 AMC	SEC14-T01N- R14E	Document	261	Page	464
312	1511551	052132 AMC	SEC15-T01N- R15.5E	Document	303	Page	639
313	1511552	052133 AMC	SEC15-T01N- R15.5E	Document	303	Page	640
314	2211551	052134 AMC	SEC15-T01N- R15.5E	Document	303	Page	641
315	2211555	052138 AMC	SEC22-T01N- R15.5E	Document	303	Page	645
316	2211558	052141 AMC	SEC22-T01N- R15.5E	Document	303	Page	648
317	2711553	052172 AMC	SEC22-T01N- R15.5E	Document	303	Page	676
318	HOOPES #3	052173 AMC	SEC05-T01N- R15E	Document	2	Page	232
319	HOOPES #4	052174 AMC	SEC05-T01N- R15E	Document	2	Page	233
320	HOOPES #5	052175 AMC	SEC31-T02N- R15E	Document	2	Page	234
321	HOOPES #6	052176 AMC	SEC31-T02N- R15E	Document	2	Page	235
322	PINK LIMESTONE #1	052177 AMC	SEC31-T02N- R15E	Document	170	Page	534
323	PINK LIMESTONE #2	052178 AMC	SEC31-T02N- R15E	Document	170	Page	535
324	PINK LIMESTONE 3	052179 AMC	SEC31-T02N- R15E	Document	295	Page	541
325	PINK LIMESTONE 4	052180 AMC	SEC31-T02N- R15E	Document	295	Page	542
326	PINK LIMESTONE 5	052181 AMC	SEC31-T02N- R15E	Document	295	Page	543
327	PINK LIMESTONE 6	052182 AMC	SEC31-T02N- R15E	Document	295	Page	544
328	PINK LIMESTONE 7	052183 AMC	SEC31-T02N- R15E	Document	295	Page	545
329	CONCHO NO. 3	052184 AMC	SEC33-T01N- R14E	Document	35	Page	172
330	CONCHO NO. 4	052185 AMC	SEC33-T01N- R14E	Document	35	Page	173
331	BLUEBIRD	052188 AMC	SEC34-T01N- R14E	Book	46	Page	580
332	BUSY BEE	052190 AMC	SEC34-T01N- R14E	Book	48	Page	287
333	ROSCOE #3	052192 AMC	SEC33-T01N- R14E	Document	69	Page	76
334	ROSCOE #9	052194 AMC	SEC33-T01N- R14E	Document	69	Page	425

PHOENIX, ARIZONA

RECEIVED
PLN AZ STATE OFFICE
2007 SEP 17 P 2:33

2/1/02

335	CLAY NO. 3	AMC 052195	SEC34-T01N- R14E	Document	176	Page	103
336	CLAY NO. 5	AMC 052197	SEC03-T01S- R14E	Document	176	Page	105
337	CLAY NO. 6	AMC 052198	SEC03-T01S- R14E	Document	201	Page	571
338	CLAY 11	AMC 052203	SEC33-T01N- R14E	Document	205	Page	359
339	CLAY 12	AMC 052204	SEC03-T01S- R14E	Document	205	Page	360
340	CLAY 13	AMC 052205	SEC03-T01S- R14E	Document	205	Page	613
341	CLAY 14	AMC 052206	SEC03-T01S- R14E	Document	205	Page	614
342	CLAY 15	AMC 052207	SEC03-T01S- R14E	Document	205	Page	615
343	CLAY 16	AMC 052208	SEC03-T01S- R14E	Document	205	Page	616
344	CLAY 17	AMC 052209	SEC03-T01S- R14E	Document	205	Page	617
345	CLAY 18	AMC 052210	SEC34-T01N- R14E	Document	205	Page	618
346	MILLY	AMC 052212	SEC34-T01N- R14E	Document	192	Page	286
347	ROBBY	AMC 052215	SEC35-T01N- R14E	Document	192	Page	289
348	JANET	AMC 052217	SEC35-T01N- R14E	Document	192	Page	291
349	ROSCOE 10	AMC 052220	SEC33-T01N- R14E	Document	207	Page	85
350	ROSCOE 11	AMC 052221	SEC33-T01N- R14E	Document	205	Page	355
351	ROSCOE 12	AMC 052222	SEC33-T01N- R14E	Document	205	Page	356
352	ROSCOE 13	AMC 052223	SEC33-T01N- R14E	Document	205	Page	357
353	ROSCOE 14	AMC 052224	SEC33-T01N- R14E	Document	206	Page	455
354	BOSCOE 1	AMC 052226	SEC33-T01N- R14E	Document	207	Page	76
355	BOSCOE 2	AMC 052227	SEC33-T01N- R14E	Document	207	Page	77
356	BOSCOE 3	AMC 052228	SEC33-T01N- R14E	Document	205	Page	351
357	BOSCOE 4	AMC 052229	SEC33-T01N- R14E	Document	207	Page	79
358	BOSCOE 5	AMC 052230	SEC33-T01N- R14E	Document	205	Page	353
359	BOSCOE 6	AMC 052231	SEC33-T01N- R14E	Document	207	Page	80
360	BOSCOE 7	AMC 052232	SEC33-T01N- R14E	Document	207	Page	81
361	BOSCOE 8	AMC 052233	SEC33-T01N- R14E	Document	207	Page	82
362	BOSCOE 9	AMC 052234	SEC33-T01N- R14E	Document	207	Page	83
363	BOSCOE 10	AMC 052235	SEC33-T01N- R14E	Document	207	Page	84
364	BOSCOE 24	AMC 052236	SEC33-T01N- R14E	Document	207	Page	106
365	BOSCOE 25	AMC 052237	SEC33-T01N- R14E	Document	208	Page	202

PHOENIX, ARIZONA

RECEIVED
 PLM AZ STATE OFFICE
 2010 SEP 17 2:33

31/50

366	ROBBY ANNEX	AMC 052238	SEC35-T01N- R14E	Document	207	Page	86
367	SUNSHINE ANNEX	AMC 052239	SEC35-T01N- R14E	Document	207	Page	87
368	MILLY ANNEX	AMC 052240	SEC35-T01N- R14E	Document	207	Page	88
369	LADY BIRD VISTA 1	AMC 052241	SEC02-T01S- R14E	Document	224	Page	450
370	STANDARD NO. 15	AMC 052242	SEC33-T01N- R14E	Document	227	Page	483
371	BILL SHAFT NO. 3	AMC 052246	SEC34-T01N- R14E	Book	37	Page	562
372	BILL SHAFT NO. 4	AMC 052247	SEC34-T01N- R14E	Book	37	Page	563
373	BILL SHAFT NO. 5	AMC 052248	SEC34-T01N- R14E	Book	37	Page	564
374	MGO #ONE	AMC 052259	SEC31-T02N- R15E	Document	170	Page	532
375	MGO #2	AMC 052260	SEC31-T02N- R15E	Document	170	Page	533
376	MGO 3	AMC 052261	SEC31-T02N- R15E	Document	295	Page	554
377	MGO 4	AMC 052262	SEC31-T02N- R15E	Document	295	Page	555
378	MGO 5	AMC 052263	SEC31-T02N- R15E	Document	314	Page	487
379	HOOPES PLACER NO. 2	AMC 052264	SEC31-T02N- R15E	Document	190	Page	347
380	F.C. NO. 5	AMC 097788	SEC14-T01N- R14E	Document	494	Page	457
381	F.C. NO. 6	AMC 097789	SEC14-T01N- R14E	Document	494	Page	459
382	F.C. NO. 7	AMC 097790	SEC14-T01N- R14E	Document	494	Page	461
383	F.C. NO. 8	AMC 097791	SEC14-T01N- R14E	Document	494	Page	463
384	F.C. NO. 9	AMC 097792	SEC14-T01N- R14E	Document	494	Page	465
385	F.C. NO. 10	AMC 097793	SEC14-T01N- R14E	Document	494	Page	467
386	KAY 142	AMC 131768	SEC09-T01N- R14E	Document	536	Page	11
387	KAY 143	AMC 131769	SEC10-T01N- R14E	Document	536	Page	13
388	CHIEF FRACTION	AMC 265777	SEC22-T01N- R14E	Document	694	Page	559
389	AUGUST MINE FRACTION	AMC 293003	SEC02-T01S- R14E	Document	757	Page	303
390	CCWC-1	AMC 299053	SEC10-T01N- R14E	Document	779	Page	948
391	CCWC-2	AMC 299054	SEC10-T01N- R14E	Document	779	Page	950
392	CCWC-3	AMC 299055	SEC10-T01N- R14E	Document	779	Page	952
393	CCWC-4	AMC 299056	SEC10-T01N- R14E	Document	779	Page	955
394	CCWC-5	AMC 299057	SEC10-T01N- R14E	Document	779	Page	958
395	CCWC-6	AMC 299058	SEC10-T01N- R14E	Document	779	Page	961
396	CCWC-7	AMC 299059	SEC10-T01N- R14E	Document	779	Page	964

PHOENIX, ARIZONA

RECEIVED
 BLM AZ STATE OFFICE
 2018 SEP 17 PD 2:33

2/1/20

397	CCWC-8	AMC 299060	SEC10-T01N- R14E	Document	779	Page	967
398	CCWC-9	AMC 299061	SEC10-T01N- R14E	Document	779	Page	970
399	CCWC-10	AMC 299062	SEC15-T01N- R14E	Document	779	Page	973
400	CCWC-11	AMC 299063	SEC15-T01N- R14E	Document	779	Page	976
401	CCWC-12	AMC 299064	SEC10-T01N- R14E	Document	779	Page	979
402	CCWC-13	AMC 299065	SEC14-T01N- R14E	Document	779	Page	982
403	CCWC-14	AMC 299066	SEC14-T01N- R14E	Document	779	Page	985
404	CCWC-15	AMC 299067	SEC14-T01N- R14E	Document	779	Page	988
405	CCWC-16	AMC 299068	SEC14-T01N- R14E	Document	779	Page	991
406	CCWC-17	AMC 299069	SEC14-T01N- R14E	Document	779	Page	993
407	CCWC-18	AMC 299070	SEC14-T01N- R14E	Document	779	Page	996
408	CCWC-19	AMC 299071	SEC14-T01N- R14E	Document	779	Page	999
409	CCWC-20	AMC 299072	SEC14-T01N- R14E	Document	780	Page	01
410	CMC-OX 001	AMC 303011	SEC03-T01S- R14E	Document	793	Page	262
411	CMHR-2611557	AMC 308180	SEC26-T01N- R15.5E	Document	809	Page	724
412	CMHR-2611558	AMC 308181	SEC26-T01N- R15.5E	Document	809	Page	726
413	MGO #6	AMC 309608	SEC31-T02N- R15E	Document	818	Page	671
414	CMC-OX 010	AMC 312258	SEC03-T01S- R14E	Document	823	Page	821
415	CMC-OX 011	AMC 312259	SEC03-T01S- R14E	Document	823	Page	824
416	CMC-OX 012	AMC 312260	SEC03-T01S- R14E	Document	823	Page	827
417	CMC-OX 013	AMC 312261	SEC03-T01S- R14E	Document	823	Page	830
418	CMC-OX 014	AMC 312262	SEC03-T01S- R14E	Document	823	Page	833
419	FUTURE 1 MILL SITE	AMC 327648	SEC21-T01N- R14E	Index	93-637242	Page	
420	FUTURE 2 MILL SITE	AMC 327649	SEC21-T01N- R14E	Index	93-637243	Page	
421	FUTURE 3 MILL SITE	AMC 327650	SEC21-T01N- R14E	Index	93-637244	Page	
422	FUTURE 4 MILL SITE	AMC 327651	SEC21-T01N- R14E	Index	93-637245	Page	
423	FUTURE 5 MILL SITE	AMC 327652	SEC21-T01N- R14E	Index	93-637246	Page	
424	FUTURE 6 MILL SITE	AMC 327653	SEC21-T01N- R14E	Index	93-637247	Page	
425	FUTURE 7 MILL SITE	AMC 327654	SEC21-T01N- R14E	Index	93-637248	Page	
426	FUTURE 8 MILL SITE	AMC 327655	SEC21-T01N- R14E	Index	93-637249	Page	
427	FUTURE 9 MILL SITE	AMC 327657	SEC21-T01N- R14E	Index	93-637250	Page	

PHOENIX, ARIZONA

RECEIVED
 BLM AZ STATE OFFICE
 200 SEP 17 2:33 PM

31/50

428	FUTURE 10 MILL SITE	AMC 327658	SEC21-T01N- R14E	Index	93-637251	Page
429	FUTURE 11 MILL SITE	AMC 327659	SEC21-T01N- R14E	Index	93-637252	Page
430	FUTURE 12 MILL SITE	AMC 327660	SEC21-T01N- R14E	Index	93-637253	Page
431	FUTURE 13 MILL SITE	AMC 327661	SEC21-T01N- R14E	Index	93-637254	Page
432	FUTURE 14 MILL SITE	AMC 327662	SEC21-T01N- R14E	Index	93-637255	Page
433	FUTURE 15 MILL SITE	AMC 327663	SEC21-T01N- R14E	Index	93-637256	Page
434	FUTURE 16 MILL SITE	AMC 327664	SEC21-T01N- R14E	Index	93-637257	Page
435	FUTURE 17 MILL SITE	AMC 327665	SEC21-T01N- R14E	Index	93-637258	Page
436	FUTURE 18 MILL SITE	AMC 327666	SEC21-T01N- R14E	Index	93-637259	Page
437	FUTURE 19 MILL SITE	AMC 327667	SEC21-T01N- R14E	Index	93-637260	Page
438	FUTURE 20 MILL SITE	AMC 327668	SEC21-T01N- R14E	Index	93-637261	Page
439	FUTURE 21 MILL SITE	AMC 327669	SEC21-T01N- R14E	Index	93-637262	Page
440	FUTURE 22 MILL SITE	AMC 327670	SEC21-T01N- R14E	Index	93-637263	Page
441	FUTURE 23 MILL SITE	AMC 327671	SEC21-T01N- R14E	Index	93-637264	Page
442	FUTURE 24 MILL SITE	AMC 327672	SEC21-T01N- R14E	Index	93-637265	Page
443	FUTURE 25 MILL SITE	AMC 327673	SEC21-T01N- R14E	Index	93-637266	Page
444	FUTURE 26 MILL SITE	AMC 327674	SEC28-T01N- R14E	Index	93-637267	Page
445	FUTURE 27 MILL SITE	AMC 327675	SEC28-T01N- R14E	Index	93-637268	Page
446	FUTURE 28 MILL SITE	AMC 327676	SEC28-T01N- R14E	Index	93-637269	Page
447	FUTURE 29 MILL SITE	AMC 327677	SEC28-T01N- R14E	Index	93-637270	Page
448	FUTURE 30 MILL SITE	AMC 327678	SEC21-T01N- R14E	Index	93-637271	Page
449	FUTURE 31 MILL SITE	AMC 327679	SEC21-T01N- R14E	Index	93-637272	Page
450	FUTURE 32 MILL SITE	AMC 327680	SEC21-T01N- R14E	Index	93-637273	Page
451	FUTURE 33 MILL SITE	AMC 327681	SEC21-T01N- R14E	Index	93-637274	Page
452	FUTURE 34 MILL SITE	AMC 327682	SEC21-T01N- R14E	Index	93-637275	Page
453	FUTURE 35 MILL SITE	AMC 327683	SEC21-T01N- R14E	Index	93-637276	Page
454	FUTURE 36 MILL SITE	AMC 327684	SEC21-T01N- R14E	Index	93-637277	Page
455	FUTURE 37 MILL SITE	AMC 327685	SEC21-T01N- R14E	Index	93-637278	Page
456	FUTURE 38 MILL SITE	AMC 327686	SEC21-T01N- R14E	Index	93-637279	Page
457	FUTURE 39 MILL SITE	AMC 327687	SEC21-T01N- R14E	Index	93-637280	Page
458	FUTURE 40 MILL SITE	AMC 327688	SEC21-T01N- R14E	Index	93-637281	Page

P
O
S
T
O
F
F
I
C
E
S
E
P
1
1
P
2
:33
R
I
D
O
N

RECEIVED
 BLM AZ STATE OFFICE

3/1/00

459	FUTURE 41 MILL SITE	AMC 327689	SEC21-T01N- R14E	Index	93-637282	Page
460	FUTURE 42 MILL SITE	AMC 327690	SEC21-T01N- R14E	Index	93-637283	Page
461	FUTURE 43 MILL SITE	AMC 327691	SEC28-T01N- R14E	Index	93-637284	Page
462	FUTURE 44 MILL SITE	AMC 327692	SEC28-T01N- R14E	Index	93-637285	Page
463	FUTURE 45 MILL SITE	AMC 327693	SEC28-T01N- R14E	Index	93-637286	Page
464	FUTURE 46 MILL SITE	AMC 327694	SEC28-T01N- R14E	Index	93-637287	Page
465	FUTURE 47 MILL SITE	AMC 327695	SEC21-T01N- R14E	Index	93-637288	Page
466	FUTURE 48 MILL SITE	AMC 327696	SEC21-T01N- R14E	Index	93-637289	Page
467	FUTURE 49 MILL SITE	AMC 327697	SEC21-T01N- R14E	Index	93-637290	Page
468	FUTURE 50 MILL SITE	AMC 327698	SEC21-T01N- R14E	Index	93-637291	Page
469	FUTURE 51 MILL SITE	AMC 327699	SEC21-T01N- R14E	Index	93-637292	Page
470	FUTURE 52 MILL SITE	AMC 327700	SEC21-T01N- R14E	Index	93-637293	Page
471	FUTURE 53 MILL SITE	AMC 327701	SEC21-T01N- R14E	Index	93-637294	Page
472	FUTURE 54 MILL SITE	AMC 327702	SEC21-T01N- R14E	Index	93-637295	Page
473	FUTURE 55 MILL SITE	AMC 327703	SEC21-T01N- R14E	Index	93-637296	Page
474	FUTURE 56 MILL SITE	AMC 327704	SEC21-T01N- R14E	Index	93-637297	Page
475	FUTURE 57 MILL SITE	AMC 327705	SEC21-T01N- R14E	Index	93-637298	Page
476	FUTURE 58 MILL SITE	AMC 327706	SEC21-T01N- R14E	Index	93-637299	Page
477	FUTURE 59 MILL SITE	AMC 327707	SEC21-T01N- R14E	Index	93-637300	Page
478	FUTURE 60 MILL SITE	AMC 327708	SEC28-T01N- R14E	Index	93-637301	Page
479	FUTURE 61 MILL SITE	AMC 327709	SEC28-T01N- R14E	Index	93-637302	Page
480	FUTURE 62 MILL SITE	AMC 327710	SEC28-T01N- R14E	Index	93-637303	Page
481	FUTURE 63 MILL SITE	AMC 327711	SEC28-T01N- R14E	Index	93-637304	Page
482	FUTURE 64 MILL SITE	AMC 327712	SEC21-T01N- R14E	Index	93-637305	Page
483	FUTURE 65 MILL SITE	AMC 327713	SEC21-T01N- R14E	Index	93-637306	Page
484	FUTURE 66 MILL SITE	AMC 327714	SEC21-T01N- R14E	Index	93-637307	Page
485	FUTURE 67 MILL SITE	AMC 327715	SEC21-T01N- R14E	Index	93-637308	Page
486	FUTURE 68 MILL SITE	AMC 327716	SEC21-T01N- R14E	Index	93-637309	Page
487	FUTURE 69 MILL SITE	AMC 327717	SEC21-T01N- R14E	Index	93-637310	Page
488	FUTURE 70 MILL SITE	AMC 327718	SEC21-T01N- R14E	Index	93-637311	Page
489	FUTURE 71 MILL SITE	AMC 327719	SEC21-T01N- R14E	Index	93-637312	Page

RECEIVED
 PLIMAZ STATE OFFICE
 2000 SEP 11 10 33 AM
 PHOENIX, ARIZONA

31/50

490	FUTURE 72 MILL SITE	AMC 327720	SEC21-T01N-R14E	Index	93-637313	Page
491	FUTURE 73 MILL SITE	AMC 327721	SEC21-T01N-R14E	Index	93-637314	Page
492	FUTURE 74 MILL SITE	AMC 327722	SEC21-T01N-R14E	Index	93-637315	Page
493	FUTURE 75 MILL SITE	AMC 327723	SEC21-T01N-R14E	Index	93-637316	Page
494	FUTURE 76 MILL SITE	AMC 327724	SEC21-T01N-R14E	Index	93-637317	Page
495	FUTURE 77 MILL SITE	AMC 327725	SEC28-T01N-R14E	Index	93-637318	Page
496	FUTURE 78 MILL SITE	AMC 327726	SEC28-T01N-R14E	Index	93-637319	Page
497	FUTURE 79 MILL SITE	AMC 327727	SEC28-T01N-R14E	Index	93-637320	Page
498	FUTURE 80 MILL SITE	AMC 327728	SEC28-T01N-R14E	Index	93-637321	Page
499	FUTURE 81 MILL SITE	AMC 327729	SEC21-T01N-R14E	Index	93-637322	Page
500	FUTURE 82 MILL SITE	AMC 327730	SEC21-T01N-R14E	Index	93-637323	Page
501	FUTURE 83 MILL SITE	AMC 327731	SEC21-T01N-R14E	Index	93-637324	Page
502	FUTURE 84 MILL SITE	AMC 327732	SEC21-T01N-R14E	Index	93-637325	Page
503	FUTURE 85 MILL SITE	AMC 327733	SEC21-T01N-R14E	Index	93-637326	Page
504	FUTURE 86 MILL SITE	AMC 327734	SEC21-T01N-R14E	Index	93-637327	Page
505	FUTURE 87 MILL SITE	AMC 327735	SEC21-T01N-R14E	Index	93-637328	Page
506	FUTURE 88 MILL SITE	AMC 327736	SEC21-T01N-R14E	Index	93-637329	Page
507	FUTURE 89 MILL SITE	AMC 327737	SEC21-T01N-R14E	Index	93-637330	Page
508	FUTURE 90 MILL SITE	AMC 327738	SEC21-T01N-R14E	Index	93-637331	Page
509	FUTURE 91 MILL SITE	AMC 327739	SEC21-T01N-R14E	Index	93-637332	Page
510	FUTURE 92 MILL SITE	AMC 327740	SEC21-T01N-R14E	Index	93-637333	Page
511	FUTURE 93 MILL SITE	AMC 327741	SEC21-T01N-R14E	Index	93-637334	Page
512	FUTURE 94 MILL SITE	AMC 327742	SEC28-T01N-R14E	Index	93-637335	Page
513	FUTURE 95 MILL SITE	AMC 327743	SEC28-T01N-R14E	Index	93-637336	Page
514	FUTURE 96 MILL SITE	AMC 327744	SEC28-T01N-R14E	Index	93-637337	Page
515	FUTURE 97 MILL SITE	AMC 327745	SEC28-T01N-R14E	Index	93-637338	Page
516	FUTURE 98 MILL SITE	AMC 327746	SEC21-T01N-R14E	Index	93-637339	Page
517	FUTURE 99 MILL SITE	AMC 327747	SEC21-T01N-R14E	Index	93-637340	Page
518	FUTURE 100 MILL SITE	AMC 327748	SEC21-T01N-R14E	Index	93-637341	Page
519	FUTURE 101 MILL SITE	AMC 327749	SEC21-T01N-R14E	Index	93-637342	Page
520	FUTURE 102 MILL SITE	AMC 327750	SEC21-T01N-R14E	Index	93-637343	Page

RECEIVED
 BLM AZ STATE OFFICE
 2008 SEP 17 2:33 PM
 HONOLULU, HAWAII

21/40

521	FUTURE 103 MILL SITE	AMC 327751	SEC21-T01N- R14E	Index	93-637344	Page
522	FUTURE 104 MILL SITE	AMC 327752	SEC21-T01N- R14E	Index	93-637345	Page
523	FUTURE 105 MILL SITE	AMC 327753	SEC21-T01N- R14E	Index	93-637346	Page
524	FUTURE 107 MILL SITE	AMC 327755	SEC21-T01N- R14E	Index	93-637348	Page
525	FUTURE 108 MILL SITE	AMC 327756	SEC21-T01N- R14E	Index	93-637349	Page
526	FUTURE 109 MILL SITE	AMC 327757	SEC21-T01N- R14E	Index	93-637350	Page
527	FUTURE 110 MILL SITE	AMC 327758	SEC21-T01N- R14E	Index	93-637351	Page
528	FUTURE 111 MILL SITE	AMC 327759	SEC28-T01N- R14E	Index	93-637352	Page
529	FUTURE 112 MILL SITE	AMC 327760	SEC28-T01N- R14E	Index	93-637353	Page
530	FUTURE 113 MILL SITE	AMC 327761	SEC28-T01N- R14E	Index	93-637354	Page
531	FUTURE 114 MILL SITE	AMC 327762	SEC28-T01N- R14E	Index	93-637355	Page
532	FUTURE 115 MILL SITE	AMC 327763	SEC22-T01N- R14E	Index	93-637356	Page
533	FUTURE 116 MILL SITE	AMC 327764	SEC22-T01N- R14E	Index	93-637357	Page
534	FUTURE 117 MILL SITE	AMC 327765	SEC22-T01N- R14E	Index	93-637358	Page
535	FUTURE 118 MILL SITE	AMC 327766	SEC22-T01N- R14E	Index	93-637359	Page
536	FUTURE 119 MILL SITE	AMC 327767	SEC22-T01N- R14E	Index	93-637360	Page
537	FUTURE 120 MILL SITE	AMC 327768	SEC22-T01N- R14E	Index	93-637361	Page
538	FUTURE 121 MILL SITE	AMC 327769	SEC22-T01N- R14E	Index	93-637362	Page
539	FUTURE 122 MILL SITE	AMC 327770	SEC22-T01N- R14E	Index	93-637363	Page
540	FUTURE 123 MILL SITE	AMC 327771	SEC22-T01N- R14E	Index	93-637364	Page
541	FUTURE 124 MILL SITE	AMC 327772	SEC22-T01N- R14E	Index	93-637365	Page
542	FUTURE 125 MILL SITE	AMC 327773	SEC22-T01N- R14E	Index	93-637366	Page
543	FUTURE 126 MILL SITE	AMC 327774	SEC22-T01N- R14E	Index	93-637367	Page
544	FUTURE 127 MILL SITE	AMC 327775	SEC22-T01N- R14E	Index	93-637368	Page
545	FUTURE 128 MILL SITE	AMC 327776	SEC27-T01N- R14E	Index	93-637369	Page
546	FUTURE 129 MILL SITE	AMC 327777	SEC27-T01N- R14E	Index	93-637370	Page
547	FUTURE 130 MILL SITE	AMC 327778	SEC27-T01N- R14E	Index	93-637371	Page
548	FUTURE 131 MILL SITE	AMC 327779	SEC27-T01N- R14E	Index	93-637372	Page
549	FUTURE 132 MILL SITE	AMC 327780	SEC22-T01N- R14E	Index	93-637373	Page
550	FUTURE 133 MILL SITE	AMC 327781	SEC22-T01N- R14E	Index	93-637374	Page
551	FUTURE 134 MILL SITE	AMC 327782	SEC22-T01N- R14E	Index	93-637375	Page

RECEIVED
 FLH AZ STATE OFFICE
 SEP 17 2010

31/50

552	FUTURE 135 MILL SITE	AMC	SEC22-T01N-R14E	Index	93-637376	Page
553	FUTURE 136 MILL SITE	AMC	SEC22-T01N-R14E	Index	93-637377	Page
554	FUTURE 137 MILL SITE	AMC	SEC22-T01N-R14E	Index	93-637378	Page
555	FUTURE 138 MILL SITE	AMC	SEC22-T01N-R14E	Index	93-637379	Page
556	FUTURE 139 MILL SITE	AMC	SEC22-T01N-R14E	Index	93-637380	Page
557	FUTURE 140 MILL SITE	AMC	SEC22-T01N-R14E	Index	93-637381	Page
558	FUTURE 141 MILL SITE	AMC	SEC22-T01N-R14E	Index	93-637382	Page
559	FUTURE 142 MILL SITE	AMC	SEC22-T01N-R14E	Index	93-637383	Page
560	FUTURE 143 MILL SITE	AMC	SEC22-T01N-R14E	Index	93-637384	Page
561	FUTURE 144 MILL SITE	AMC	SEC22-T01N-R14E	Index	93-637385	Page
562	FUTURE 145 MILL SITE	AMC	SEC27-T01N-R14E	Index	93-637386	Page
563	FUTURE 146 MILL SITE	AMC	SEC27-T01N-R14E	Index	93-637387	Page
564	FUTURE 147 MILL SITE	AMC	SEC27-T01N-R14E	Index	93-637388	Page
565	FUTURE 148 MILL SITE	AMC	SEC27-T01N-R14E	Index	93-637389	Page
566	FUTURE 149 MILL SITE	AMC	SEC22-T01N-R14E	Index	93-637390	Page
567	FUTURE 150 MILL SITE	AMC	SEC22-T01N-R14E	Index	93-637391	Page
568	FUTURE 151 MILL SITE	AMC	SEC22-T01N-R14E	Index	93-637392	Page
569	FUTURE 152 MILL SITE	AMC	SEC22-T01N-R14E	Index	93-637393	Page
570	FUTURE 153 MILL SITE	AMC	SEC22-T01N-R14E	Index	93-637394	Page
571	FUTURE 154 MILL SITE	AMC	SEC22-T01N-R14E	Index	93-637395	Page
572	FUTURE 155 MILL SITE	AMC	SEC22-T01N-R14E	Index	93-637396	Page
573	FUTURE 156 MILL SITE	AMC	SEC22-T01N-R14E	Index	93-637397	Page
574	FUTURE 157 MILL SITE	AMC	SEC22-T01N-R14E	Index	93-637398	Page
575	FUTURE 162 MILL SITE	AMC	SEC27-T01N-R14E	Index	93-637403	Page
576	FUTURE 163 MILL SITE	AMC	SEC27-T01N-R14E	Index	93-637404	Page
577	FUTURE 164 MILL SITE	AMC	SEC27-T01N-R14E	Index	93-637405	Page
578	FUTURE 165 MILL SITE	AMC	SEC27-T01N-R14E	Index	93-637406	Page
579	FUTURE 166 MILL SITE	AMC	SEC22-T01N-R14E	Index	93-637407	Page
580	FUTURE 167 MILL SITE	AMC	SEC22-T01N-R14E	Index	93-637408	Page
581	FUTURE 168 MILL SITE	AMC	SEC22-T01N-R14E	Index	93-637409	Page
582	FUTURE 169 MILL SITE	AMC	SEC22-T01N-R14E	Index	93-637410	Page

RECEIVED
 PLM AZ STATE OFFICE
 200 SEP 14 PM 2:53
 INDEX ROOM

3/50

583	FUTURE 170 MILL SITE	AMC 327818	SEC22-T01N- R14E	Index	93-637411	Page
584	FUTURE 171 MILL SITE	AMC 327819	SEC22-T01N- R14E	Index	93-637412	Page
585	FUTURE 172 MILL SITE	AMC 327820	SEC22-T01N- R14E	Index	93-637413	Page
586	FUTURE 173 MILL SITE	AMC 327821	SEC22-T01N- R14E	Index	93-637414	Page
587	FUTURE 174 MILL SITE	AMC 327822	SEC22-T01N- R14E	Index	93-637415	Page
588	FUTURE 179 MILL SITE	AMC 327827	SEC27-T01N- R14E	Index	93-637420	Page
589	FUTURE 180 MILL SITE	AMC 327828	SEC27-T01N- R14E	Index	93-637421	Page
590	FUTURE 181 MILL SITE	AMC 327829	SEC27-T01N- R14E	Index	93-637422	Page
591	FUTURE 182 MILL SITE	AMC 327830	SEC27-T01N- R14E	Index	93-637423	Page
592	FUTURE 183 MILL SITE	AMC 327831	SEC22-T01N- R14E	Index	93-637424	Page
593	FUTURE 184 MILL SITE	AMC 327832	SEC22-T01N- R14E	Index	93-637425	Page
594	FUTURE 185 MILL SITE	AMC 327833	SEC22-T01N- R14E	Index	93-637426	Page
595	FUTURE 186 MILL SITE	AMC 327834	SEC22-T01N- R14E	Index	93-637427	Page
596	FUTURE 187 MILL SITE	AMC 327835	SEC22-T01N- R14E	Index	93-637428	Page
597	FUTURE 188 MILL SITE	AMC 327836	SEC22-T01N- R14E	Index	93-637429	Page
598	FUTURE 189 MILL SITE	AMC 327837	SEC22-T01N- R14E	Index	93-637430	Page
599	FUTURE 190 MILL SITE	AMC 327838	SEC22-T01N- R14E	Index	93-637431	Page
600	FUTURE 191 MILL SITE	AMC 327839	SEC22-T01N- R14E	Index	93-637432	Page
601	FUTURE 192 MILL SITE	AMC 327840	SEC22-T01N- R14E	Index	93-637433	Page
602	FUTURE 193 MILL SITE	AMC 327841	SEC22-T01N- R14E	Index	93-637434	Page
603	FUTURE 195 MILL SITE	AMC 327843	SEC22-T01N- R14E	Index	93-637436	Page
604	FUTURE 196 MILL SITE	AMC 327844	SEC27-T01N- R14E	Index	93-637437	Page
605	FUTURE 197 MILL SITE	AMC 327845	SEC27-T01N- R14E	Index	93-637438	Page
606	FUTURE 198 MILL SITE	AMC 327846	SEC27-T01N- R14E	Index	93-637439	Page
607	FUTURE 199 MILL SITE	AMC 327847	SEC27-T01N- R14E	Index	93-637440	Page
608	FUTURE 200 MILL SITE	AMC 327848	SEC28-T01N- R14E	Index	93-637441	Page
609	FUTURE 201 MILL SITE	AMC 327849	SEC28-T01N- R14E	Index	93-637442	Page
610	FUTURE 202 MILL SITE	AMC 327850	SEC27-T01N- R14E	Index	93-637443	Page
611	FUTURE 203 MILL SITE	AMC 327851	SEC27-T01N- R14E	Index	93-637444	Page
612	FUTURE 204 MILL SITE	AMC 327852	SEC27-T01N- R14E	Index	93-637445	Page
613	FUTURE 206 MILL SITE	AMC 327854	SEC27-T01N- R14E	Index	93-637447	Page

RECEIVED
 DIMAZ STATE OFFICE
 2000 SEP 17
 PHOENIX ARIZONA

31/se

614	FUTURE 207 MILL SITE	.C 327855	SEC27-T01N- R14E	Index	93-637448	Page
615	CMC-OX 015	AMC 330826	SEC02-T01S- R14E	Fee	94-647102	Page
616	CMC-OX 023	AMC 330834	SEC02-T01S- R14E	Fee	94-647110	Page
617	QUARTZ SITE 102	AMC 333430	SEC21-T01N- R14E	Document	95-660238	Page
618	QUARTZ SITE 103	AMC 333431	SEC21-T01N- R14E	Document	95-660239	Page
619	QUARTZ SITE 104	AMC 333432	SEC21-T01N- R14E	Document	95-660240	Page
620	QUARTZ SITE 105	AMC 333433	SEC21-T01N- R14E	Document	95-660241	Page
621	QUARTZ SITE 106	AMC 333434	SEC21-T01N- R14E	Document	95-660242	Page
622	QUARTZ SITE 107	AMC 333435	SEC21-T01N- R14E	Document	95-660243	Page
623	QUARTZ SITE 108	AMC 333436	SEC20-T01N- R14E	Document	95-660244	Page
624	QUARTZ SITE 109	AMC 333437	SEC20-T01N- R14E	Document	95-660245	Page
625	QUARTZ SITE 121	AMC 333438	SEC16-T01N- R14E	Document	95-660256	Page
626	QUARTZ SITE 126	AMC 333443	SEC16-T01N- R14E	Document	95-660261	Page
627	QUARTZ SITE 127	AMC 333444	SEC16-T01N- R14E	Document	95-660262	Page

14/gc

RECEIVED
BLM AZ STATE OFFICE
2010 SEP 17 P 2:33
PHOENIX, ARIZONA

United States Department of the Interior
Bureau of Land Management
 LANDS/RECREATION & PLANNING
 ONE N CENTRAL AVE
 PHOENIX, AZ 85004 -2203
 Phone:

Receipt

No: 2217889

Transaction #: 2288083	
Date of Transaction: 09/17/2010	
CUSTOMER:	
FREEPORT MCMORAN COPPER & GOLD 1 N CENTRAL AVE PHOENIX, AZ 85004-4414 US	

LINE #	QTY	DESCRIPTION	REMARKS	UNIT PRICE	TOTAL
1	1.00	LOCATABLE MINERALS / MINING CLAIMS-NOT NEW-UNADJUD, ONE AUTH NO. ONLY / MINING CLAIM MONEY RECEIVED CASES: AMC35795/\$12540.00	CHG NAME (1254)	- n/a -	12540.00
TOTAL:					\$12,540.00

PAYMENT INFORMATION					
1	AMOUNT:	12540.00	POSTMARKED:	N/A	
	TYPE:	CHECK	RECEIVED:	09/17/2010	
	CHECK NO:	0000694355			
	NAME:	FREEPORT MCMORAN COPPER & GOLD 1 N CENTRAL AVE PHOENIX AZ 85004-4414 US			

REMARKS

This receipt was generated by the automated BLM Collections and Billing System and is a paper representation of a portion of the official electronic record contained therein.

STATE OF ARIZONA,
County of Gila

ss. I hereby certify that the within instrument was filed and recorded
Jul. 1, 1988 at 4:40 P.M.
In DOCKET 739 Pages 654 - 671 and indexed in deeds,

Fee No. 56437

at the request of First American Title Insurance Agency of Gila, Inc.

When recorded, mail to
CYPRUS MIAMI
P.O. Box 3299
ENGLEWOOD, CO 80155

Witness my hand and official seal.
MARY V. DE PAOLI, County Recorder
By Nancy J. Duggs, Deputy Recorder

18.00 + 4.00 +
4.40 Cash
c

49212
50970
97784
265728

Order No. QUIT-CLAIM DEED COURTESY DEPARTMENT OF TITLE LIABILITY

For the consideration of Ten and 00/100 Dollars, and other valuable considerations, I, or we,
INSPIRATION CONSOLIDATED COPPER COMPANY, a Maine corporation
hereby quit-claim to CYPRUS MIAMI MINING CORPORATION, a Delaware corporation

all right, title, or interest in the following described unpatented millsite claims situate in
Gila and Pinal Counties, Arizona.

SEE EXHIBIT "A" ATTACHED HERETO AND INCORPORATED HEREIN BY
THIS REFERENCE.

RECEIVED
B.L.N. AZ STATE OFFICE
JUL 19 9 39 AM '88
PHOENIX, ARIZONA

EXEMPT UNDER ARS 44-1614 A-6

Dated this 1st day of
July, 1988

INSPIRATION CONSOLIDATED COPPER
COMPANY, a Maine corporation

By: R.R. Davis
Its: Director

STATE OF ARIZONA }
County of Maricopa } ss. This instrument was acknowledged before me this 1st day of
July, 1988, by R.R. Davis as the Director
of Inspiration Consolidated Copper Company, a Maine corporation

Muri E Johnson
Notary Public

My commission will expire 5-6-90

STATE OF ARIZONA }
County of } ss. This instrument was acknowledged before me this _____ day of
_____ by the Grantors _____

Notary Public

My commission will expire

ENTERED IN COMPUTER
7-20-88 gji

EXHIBIT "A"

All those unpatented millsites situated in Pinal and Gila Counties, Arizona, more particularly described as follows:

Claim Name	Recorded		Amended		B.L.M. Serial Number
	Docket	Page	Docket	Page	
B.C. No. 1	254	152			A MC 49238
B.C. No. 2	254	153			A MC 49239
B.C. No. 3	254	154			A MC 49240
B.C. No. 4	254	155			A MC 49241
B.C. No. 5	254	156			A MC 49242
B.C. No. 6	254	157			A MC 49243
B.C. No. 7	254	158			A MC 49244
B.C. No. 8	254	159			A MC 49245
B.C. No. 9	254	160	316	318	A MC 49246
B.C. No. 10	254	161			A MC 49247
B.C. No. 11	254	162			A MC 49248
B.C. No. 12	254	163			A MC 49249
B.C. No. 13	254	164	316	316	A MC 49250
B.C. No. 14	254	165			A MC 49251
B.C. No. 15	268	594			A MC 49252
B.C. No. 16	268	595			A MC 49253
B.C. No. 17	268	596			A MC 49254
B.C. No. 18	268	597			A MC 49255
B.C. No. 19	268	598			A MC 49256
B.C. No. 20	268	599			A MC 49257

49238
49277

✓

LAND SUBDIVISION LOCATION: Section 23, Township 1 North, Range 14 East, G.&S.R.B.M., Gila County, Arizona

RECEIVED
B.L.M. AZ STATE OFFICE
JUL 19 9 38 AM '88
PHOENIX, ARIZONA

✓

RECEIVED
 B.L.M. AZ STATE OFFICE
 JUL 19 9 38 AM '88
 PHOENIX, ARIZONA

Claim Name	Recorded		Amended		Serial Number
	Docket	Page	Docket	Page	
IL 1	216	368	344	664	A MC 49258
IL 2	216	369	344	666	A MC 49259
IL 3	216	370	344	668	A MC 49260
IL 4	216	371	344	670	A MC 49261
IL 7	216	374	344	672	A MC 49262
IL 8	216	375	344	674	A MC 49263
IL 9	216	376	344	676	A MC 49264
IL 10	216	377	344	678	A MC 49265
IL 11	216	378	344	680	A MC 49266 ✓
IL 12	216	379	344	682	A MC 49267
IL 14	216	381	344	684	A MC 49268
IL 21	216	388	344	686	A MC 49269
IL 22	216	389	344	688	A MC 49270
IL 23	216	390	344	690	A MC 49271
IL 24	216	391	344	692	A MC 49272
IL 25	216	392	344	694	A MC 49273
IL 26	216	393	344	696	A MC 49274
IL 30	216	397	344	698	A MC 49275
IL 32	216	399	344	700	A MC 49276
IL 33	216	400	344	702	A MC 49277
Ridge 1	344	628			A MC 49439
Ridge 2	344	630			A MC 49440
Ridge 3	344	632			A MC 49441
Ridge 4	344	634			A MC 49442
Ridge 5	344	636			A MC 49443
Ridge 6	344	638			A MC 49444
Ridge 7	344	640			A MC 49445
Ridge 8	344	642			A MC 49446
Ridge 9	344	644			A MC 49447 ✓
Ridge 10	344	646			A MC 49448
Ridge 11	344	648			A MC 49449
Ridge 12	344	650			A MC 49450
Ridge 13	344	652			A MC 49451
Ridge 14	344	654			A MC 49452
Ridge 15	344	656			A MC 49453
Ridge 16	344	658			A MC 49454
Ridge 17	344	660			A MC 49455
Ridge 18	344	662			A MC 49456

49439-
49456

LAND SUBDIVISION LOCATION: Sections 25, 26, 35 & 36, Township 1 North, Range 14 East, G.&S.R.B.M.

RECEIVED
B.L.M. AZ STATE OFFICE

DOCKET 739 PAGE 659

JUL 19 9 58 AM '88

PHOENIX, ARIZONA

Page -3-

49278
49390

Claim Name	Recorded		Amended		B.L.M. Serial Number
	Docket	Page	Docket	Page	
IL 40	216	408	299	167	A MC 49278 •
IL 42	216	410	299	169	A MC 49279 •
IL 43	216	411	299	171	A MC 49280 •
IL 44	216	412	299	173	A MC 49281 •
IL 45	216	413	299	175	A MC 49282 •
IL 46	216	414	299	177	A MC 49283 •
IL 47	216	415	299	179	A MC 49284 •
IL 49	216	417	299	181	A MC 49285 •
IL 50	216	418			A MC 49286 •
IL 52	216	420			A MC 49287 •
IL 53	216	421	299	183	A MC 49288 •
IL 54	216	422			A MC 49289 •
IL 55	216	423	299	185	A MC 49290 •
IL 56	216	424			A MC 49291 •
IL 58	216	426			A MC 49292 •
IL 59	216	427	299	187	A MC 49293 •
IL 62	216	430	299	189	A MC 49294 •
IL 64	216	432			A MC 49295 •
IL 65	216	433	299	191	A MC 49296 •
IL 66	216	434			A MC 49297 •
IL 67	216	435	299	193	A MC 49298 •
IL 68	216	436			A MC 49299 •
IL 69	216	437			A MC 49300 •
IL 70	216	438			A MC 49301 •
IL 71	216	439			A MC 49302 •
IL 72	216	440			A MC 49303 •
IL 73	216	441			A MC 49304 •
IL 74	216	442			A MC 49305 •
IL 75	216	443			A MC 49306 •
IL 76	216	444			A MC 49307 •
IL 77	216	445			A MC 49308 •
IL 78	216	446	299	195	A MC 49309 •
IL 79	216	447	299	197	A MC 49310 •
IL 80	216	448			A MC 49311 •
IL 81	216	449			A MC 49312 •
IL 82	216	450			A MC 49313 •

LAND SUBDIVISION LOCATION: Sections 34 & 35, Township 1 North,
Range 14 East, G.&S.R.B.M.

RECEIVED
B.L.M. AZ STATE OFFICE

JUL 19 9 38 AM '88

PHOENIX, ARIZONA

Page -4-

<u>Claim Name</u>	<u>Recorded</u>		<u>Amended</u>		<u>B.L.M. Serial Number</u>
	<u>Docket</u>	<u>Page</u>	<u>Docket</u>	<u>Page</u>	
IL 88	216	516			A MC 49314 .
IL 89	216	517			A MC 49315 .
IL 90	216	518			A MC 49316 .
IL 91	216	519			A MC 49317 .
IL 92	216	520			A MC 49318 .
IL 93	216	521			A MC 49319 .
IL 94	216	522			A MC 49320 .
IL 95	216	523			A MC 49321 .
IL 96	216	524			A MC 49322 .
IL 97	216	525			A MC 49323 .
IL 98	216	526			A MC 49324 .
IL 99	216	527			A MC 49325 .
IL 100	216	528			A MC 49326 .
IL 101	216	529			A MC 49327 .
IL 102	216	530			A MC 49328 .
IL 103	216	531			A MC 49329 .
IL 106	216	534			A MC 49330 .
IL 107	216	535			A MC 49331 .
IL 108	216	536			A MC 49332 .
IL 109	216	537			A MC 49333 .
IL 110	216	538			A MC 49334 .
IL 111	216	539			A MC 49335 .
IL 112	216	540			A MC 49336 .
IL 113	216	541			A MC 49337 .
IL 114	216	542			A MC 49338 .
IL 115	216	543			A MC 49339 .
IL 116	216	544			A MC 49340 .
IL 117	216	545			A MC 49341 .
IL 118	216	546			A MC 49342 .
IL 119	216	547			A MC 49343 .
IL 120	216	550			A MC 49344 .
IL 121	216	551	305	422	A MC 49345 .
IL 122	216	552			A MC 49346 .
IL 123	216	553	305	421	A MC 49347 .
IL 124	216	554			A MC 49348 .
IL 125	216	555			A MC 49349 .
IL 126	216	556			A MC 49350 .

(continued)

Page -5-

Claim Name	Recorded		Amended		B.L.M. Serial Number
	Docket	Page	Docket	Page	
IL 127	216	557			A MC 49351 •
IL 128	216	558			A MC 49352 •
IL 129	216	559			A MC 49353 •
IL 130	216	560			A MC 49354 •
IL 131	216	561			A MC 49355 •
IL 132	216	562			A MC 49356 •
IL 133	216	563			A MC 49357 •
IL 134	216	564			A MC 49358 •
IL 135	216	565			A MC 49359 •
IL 136	216	566			A MC 49360 •
IL 137	216	567			A MC 49361 •
IL 138	216	568			A MC 49362 •
IL 139	216	569			A MC 49363 •
IL 143	216	573	305	420	A MC 49364 •
IL 144	216	574	305	419	A MC 49365 •
IL 145	216	575	305	418	A MC 49366 •
IL 146	216	576			A MC 49367 • ✓
IL 147	216	577			A MC 49368 •
IL 148	216	578			A MC 49369 •
IL 149	216	579			A MC 49370 •
IL 150	216	579-A			A MC 49371 •
IL 151	216	580			A MC 49372 •
IL 152	216	581			A MC 49373 •
IL 153	216	582			A MC 49374 •
IL 154	216	583			A MC 49375 •
IL 155	216	584			A MC 49376 •
IL 156	216	585			A MC 49377 •
IL 157	216	586			A MC 49378 •
IL 158	216	587			A MC 49379 •
IL 159	216	588			A MC 49380 •
IL 160	216	589			A MC 49381 •
IL 161	216	590			A MC 49382 •
IL 162	216	591			A MC 49383 •
IL 163	216	592			A MC 49384 •
IL 168	216	597	305	417	A MC 49385 •
IL 170	216	599			A MC 49386 •
IL 172	216	601			A MC 49387 •
IL 174	216	603			A MC 49388 •
IL 176	216	605			A MC 49390 • ✓
IL 178	216	607			A MC 49392 — ✓
IL 180	216	609			A MC 49394 — ✓
IL 182	216	611			A MC 49396 — ✓
IL 184	216	613			A MC 49398 — ✓
IL 200	216	548			A MC 49409 —

(continued)

RECEIVED
B.L.M. AZ STATE OFFICE
JUL 19 9 38 AM '88
PHOENIX, ARIZONA

493 ✓ 49409-
49434 ✓
✓

Page -6-

Claim Name	Recorded		Amended		B.L.M. Serial Number
	Docket	Page	Docket	Page	
IL 201	216	549			A MC 49410.
IL 202	230	605			A MC 49411.
IL 203	230	606			A MC 49412.
IL 204	230	607			A MC 49413.
IL 205	230	608			A MC 49414.
IL 206	230	609			A MC 49415.
IL 207	230	610			A MC 49416.
IL 208	230	611			A MC 49417.
IL 209	230	612			A MC 49418.
IL 210	230	613			A MC 49419.
IL 211	230	614			A MC 49420.
IL 212	230	615			A MC 49421.
IL 213	230	616			A MC 49422.
IL 214	230	617			A MC 49423.
IL 215	230	618			A MC 49424.
IL 216	230	619			A MC 49425.
IL 217	230	620			A MC 49426.
IL 218	230	621			A MC 49427.
IL 219	230	622			A MC 49428.
IL 304	299	216			A MC 49429.
IL 305	299	217			A MC 49430.
IL 306	299	218			A MC 49431.
IL 307	299	219			A MC 49432.
IL 308	299	220			A MC 49433.
IL 309	299	221			A MC 49434.
IL 311	305	415			A MC 49436.
IL 312	305	416			A MC 49437.
IL 313	308	973			A MC 49438.

LAND SUBDIVISION LOCATION: Sections 33 & 34, Township 1 North, Range 14 East; and Sections 33 & 34, Township 1 South, Range 14 East, G.&S.R.B.M., Gila County, Arizona

RECEIVED
B.L.M. AZ STATE OFFICE
JUL 19 9 38 AM '88
PHOENIX, ARIZONA

Page -7-

<u>Claim Name</u>	<u>Recorded</u>		<u>B.L.M. Serial Number</u>
	<u>Docket</u>	<u>Page</u>	
CROW MILL SITE 1	299	199	A MC 49457
CROW MILL SITE 2	299	200	A MC 49458
CROW MILL SITE 3	299	201	A MC 49459
CROW MILL SITE 4	299	202	A MC 49460
CROW MILL SITE 5	299	203	A MC 49461



 LAND SUBDIVISION LOCATION: Section 34, Township 1 North, Range
 14 East, G.&S.R.B.M., Gila County,
 Arizona

RECEIVED
 B.L.M. AZ STATE OFFICE
 JUL 19 9 38 AM '88
 PHOENIX, ARIZONA



Page -8-

<u>Claim Name</u>	<u>Recorded</u>		<u>B.L.M. Serial Numbers</u>
	<u>Docket</u>	<u>Page(s)</u>	
Ralston 1 - 30 (inclusive)	337	33 - 91	A MC <u>49462</u> - 49491 (inclusive)
Ralston 31 - 98 (inclusive)	337	845-978	A MC 49492 - <u>49559</u> (inclusive)

 LAND SUBDIVISION LOCATION: Sections 13, 14, 23 & 24, Township 1
 North, Range 14 East, G.&S.R.B.M.,
 Gila County, Arizona

RECEIVED
 B.L.M. AZ STATE OFFICE
 JUL 19 9 38 AM '88
 PHOENIX, ARIZONA



Page -9-

<u>Claim Name</u>	<u>Recorded</u>		<u>B.L.M. Serial No.</u>
	<u>Docket</u>	<u>Page</u>	
Camelback 1	336	851	A MC 49560.
Camelback 2	336	853	A MC 49561.
Camelback 3	336	855	A MC 49562.
Camelback 4	336	857	A MC 49563.
Camelback 5	336	859	A MC 49564.
Camelback 6	336	861	A MC 49565.
Camelback 7	336	863	A MC 49566.
Camelback 8	336	865	A MC 49567.
Camelback 9	336	867	A MC 49568.
Camelback 10	336	869	A MC 49569.
Camelback 11	339	681	A MC 49570.
Camelback 12	339	683	A MC 49571.
Camelback 13	339	685	A MC 49572.
Camelback 14	339	687	A MC 49573.
Camelback 15	339	689	A MC 49574.
Camelback 16	339	691	A MC 49575.
Camelback 17	339	693	A MC 49576.

49560-
49576



 LAND SUBDIVISION LOCATION: Sections 15 & 22, Township 1 North,
 Range 14 East, G.&S.R.B.M., Gila
 County, Arizona

RECEIVED
 B.L.M. AZ STATE OFFICE
 JUL 15 9 24 AM '88
 PHOENIX, ARIZONA



Page -10-

<u>Claim Name</u>	<u>Recorded</u>		<u>B.L.M. Serial Numbers</u>
	<u>Docket</u>	<u>Page(s)</u>	
Webster 1 - 46 (inclusive)	320	548-638	A MC <u>49577</u> - 49622 (inclusive)
Webster 47	323	813	A MC 49623
Webster 48	323	814	A MC <u>49624</u>



 LAND SUBDIVISION LOCATION: Section 13, Township 1 North, Range
 14 East, G.&S.R.B.M., Gila County,
 Arizona

RECEIVED
 B.L.M. AZ STATE OFFICE
 JUL 19 9 29 AM '88
 PHOENIX, ARIZONA



RECEIVED
B.L.M. AZ STATE OFFICE

JUL 19 9 39 AM '88

PHOENIX, ARIZONA

Page -11-

Claim Name	Recorded		Amended		B.L.M. Serial Number
	Docket	Page	Docket	Page	
Joan 25	288	737	291	81	A MC 51319.
Joan 34	288	746	291	90	A MC 51320.
(Second Amendment)			637	799	
Joan 42	288	754	291	98	A MC 51321.
(Second Amendment)			637	802	
Joan 43	288	755	291	99	A MC 51322.
(Second Amendment)			637	805	
Joan 48	288	760	291	104	A MC 51323.
(Second Amendment)			637	808	
Joan 49	288	761	291	105	A MC 51324.
(Second Amendment)			637	811	
Joan 53	288	765	291	109	A MC 51325.
(Second Amendment)			637	814	
Joan 54	288	766	291	110	A MC 51326.
(Second Amendment)			637	817	
Herb 1-10 (inclusive)	301	785-794			A MC 51284 -
Herb 12	301	796			A MC 51293.
Herb 14	301	798			A MC 51294.
Herb 22-28 (inclusive)	301	806-812			A MC 51295.
Herb 39-44 (inclusive)	301	823-828			A MC 51296 -
Herb 46-55 (inclusive)	301	830-839			A MC 51302.
Blue 1-81 (inclusive)	306	137-217			A MC 51303 -
Blue 82	306	218	637	796	A MC 51308.
Blue 83-104 (inclusive)	306	219-240			A MC 51309 -
Max 1 - 13 (inclusive)	359	777-789			A MC 51318.
Max 14	359	790	637	820	A MC 51141 -
Max 15	359	791	637	823	A MC 51221.
Max 16	359	792	637	826	A MC 51222.
					A MC 51223 -
					A MC 51244
(continued)					A MC 50970 -
					A MC 50982.
					A MC 50983
					A MC 50984
					A MC 50985

51319-
51326

51284-
51318

51141-
51244

50970-
50985

Page -12-

Claim Name	Recorded		Amended		B.L.M.
	Docket	Page	Docket	Page	Serial Number
Max 17	359	793	637	829	A MC 50986
Max 18-34 (inclusive)	359	794-810			A MC 50987 - A MC 51003
Max 35	359	811	637	832	A MC 51004
Max 36	359	812	637	835	A MC 51005
Max 37	359	813	637	838	A MC 51006
Max 38	359	814	637	841	A MC 51007
Max 39 - 55 (inclusive)	359	815-831			A MC 51008 - A MC 51024
Max 56	359	832	637	844	A MC 51025
Max 57	359	833	637	847	A MC 51026
Max 58	359	834	637	850	A MC 51027
Max 59	359	835	637	853	A MC 51028
Max 60 - 76 (inclusive)	359	836-852			A MC 51029 - A MC 51045
Max 77	359	853	637	856	A MC 51046
Max 78	359	854	637	859	A MC 51047
Max 79	359	855	637	862	A MC 51048
Max 80	359	856	637	865	A MC 51049
Max 81 - 97 (inclusive)	359	857-873			A MC 51050 - A MC 51066
Max 98	359	874	637	868	A MC 51067
Max 99	359	875	637	871	A MC 51068
Max 100	359	876	637	874	A MC 51069
Max 101	359	877	637	877	A MC 51070
Max 102 - 115 (inclusive)	359	878-891			A MC 51071 - A MC 51084
Max 116	359	892	637	879	A MC 51085
Max 117	359	894			A MC 51086
Max 118	359	895	637	882	A MC 51087
Max 119	359	896	637	885	A MC 51088
Max 120 - 125 (inclusive)	359	897-902			A MC 51089 - A MC 51094
Max 126	359	903	637	888	A MC 51095
Max 127	359	904	637	891	A MC 51096
Max 128	359	905	637	894	A MC 51097
Max 129	359	906	637	897	A MC 51098
Max 130	359	907			A MC 51099
Max 131	359	908	637	900	A MC 51100
Max 132	359	909	637	903	A MC 51101
Max 133	359	910	637	906	A MC 51102
Max 134	359	911	637	909	A MC 51103
Max 135	359	912	637	912	A MC 51104
Max 136	359	913	637	915	A MC 51105
Max 137 - 171 (inclusive)	359	914-948			A MC 51106 - A MC 51140

50986-
51140

✓

(continued)

RECEIVED
B.L.M. AZ STATE OFFICE
JUL 19 9 59 AM '88
PHOENIX, ARIZONA

Page -13-

LAND SUBDIVISION LOCATION: Sections 35 & 36, Township 1 North,
Range 14 East; Section 1, Township 1 South,
Range 14 East; Sections 1, 2, 11 & 12, Township
1 North, Range 14½ East; and Section 31,
Township 1 North, Range 15 East, G.&S.R.B.M.

RECEIVED
B.L.M. AZ STATE OFFICE
JUL 19 9 59 AM '88
PHOENIX, ARIZONA

Page -14-

<u>Claim Name</u>	<u>Recorded</u>		<u>B.L.M. Serial Number</u>
	<u>Docket</u>	<u>Page</u>	
F. C. 1	494	449	A MC 97784 .
F. C. 2	494	451	A MC 97785 .
F. C. 3	494	453 .	A MC 97786 .
F. C. 4	494	455	A MC 97787 .
F. C. 5	494	457	A MC 97788 .
F. C. 6	494	459	A MC 97789 .
F. C. 7	494	461	A MC 97790 .
F. C. 8	494	463	A MC 97791 .
F. C. 9	494	465	A MC 97792 .
F. C. 10	494	467	A MC 97793 .

97784 —
97793

✓

 LAND SUBDIVISION LOCATION: Section 14, Township 1 North, Range
 14 East, G.&S.R.B.M., Gila County,
 Arizona

RECEIVED
 B.L.M. AZ STATE OFFICE
 JUL 19 9 39 AM '88
 PHOENIX, ARIZONA

Page -15-

<u>Claim Name</u>	<u>B.L.M. Serial No.</u>	<u>Book/Page</u>	<u>Date Amended</u>	<u>Book/Page</u>
ICC MILL 1	A MC 265728 .	1424/997		
ICC MILL 2	A MC 265729 .	1425/01		
ICC MILL 3	A MC 265730 .	1425/03		
ICC MILL 4	A MC 265731 .	1425/05		
ICC MILL 5	A MC 265732 .	1425/07		
ICC MILL 6	A MC 265733 .	1425/09		

265728-
265733

LAND SUBDIVISION LOCATION: Sections 22 & 27, Township 2 South, Range 11 East, G.&S.R.B.&M., Pinal County, Arizona

RECEIVED
B.L.M. AZ STATE OFFICE
JUL 19 9 39 AM '88
PHOENIX, ARIZONA

NOTICE OF TRANSFER OF INTEREST

TO WHOM IT MAY CONCERN:

Pursuant to 43 C.F.R. §3833.3, notice is hereby given that the undersigned has acquired an interest in the unpatented millsite claims described below and the undersigned submits the following information relevant thereto:

1. The unpatented millsite claims which are the subject of the Notice are shown on Exhibit "A" attached hereto;
2. The federal serial numbers assigned to the aforementioned claims are shown on Exhibit "A" attached hereto;
3. Attached hereto as Exhibit "A" and made a part hereof is a description of the aforementioned claims.
4. The owner of the unpatented millsite claims and its mailing address is:

CYPRUS MIAMI MINING CORPORATION
P.O. BOX 4444
CLAYPOOL, AZ 85532

ATTN: MORRIS ASHKIE

With a copy to:

CYPRUS MIAMI MINING CORPORATION
P.O. BOX 3299
7200 SOUTH ALTON WAY
ENGLEWOOD, COLORADO 80155

ATTN: J.J. BENSING
SUPERVISOR, PROPERTY MANAGEMENT


RECEIVED
B.L.M. AZ STATE OFFICE
JUL 19 9 38 AM '88
PHOENIX, ARIZONA

This Notice is hereby filed solely to comply with the Federal Land Policy and Management Act and 43 C.F.R. §3833.3.

Dated this 18th day of July, 1988.

CYPRUS MIAMI MINING CORPORATION

By:


Morris Ashkie
Property Representative

NOTICE!!

These documents have been scanned!

Do not place un-scanned documents beneath this notice!

Do not remove this notice from this file!

GPO Jacket No. 560-102
Print Order 61549
Rise Business Services, LLC
Job=AZ15 9/20/2019



Box Number= AZ15260



Claim Begin-End: AMC049212-AMC049624

4 Annual Filings



AZ15260-7

AMC048976-AMC049212

UNITED STATES
DEPARTMENT OF THE INTERIOR
BUREAU OF LAND MANAGEMENT
**MAINTENANCE FEE PAYMENT FORM
FOR PLACER MINING CLAIMS**

52072
35792
265777
293003
299053
39092
48023

Remitter Name: Freeport-McMoRan Miami, Inc.
Mailing Address: 333 North Central Avenue
City, State, Zip: Phoenix, AZ 85004

Check here if this is a change of address.

327648 303011 49212
330826 308180 50970
333428 309608 97784
406829 312258 131760
428342
FOR COUNTY RECORDER'S USE

No. of claims 1
Total due BLM \$ 465.00

- The maintenance fee may be paid by cash, check, money order, Bureau of Land Management (BLM) Declining Deposit Account, or credit card (VISA, American Express, Discover, or MasterCard). Payments must be remitted to the BLM State Office where your claim or site is recorded and received on or before September 1. If the payment is mailed, the envelope must be postmarked by a bona fide delivery service on or before September 1 and received at the proper BLM State Office within 15 calendar days after the due date. Payments may also be made by telephone using a credit card. A complete listing of BLM State Offices with their addresses and phone numbers can be found at <http://www.blm.gov>.
- The maintenance fee for the following claim(s) applies to the assessment year 2019.

CLAIM NAME	BLM SERIAL NO.	ACRES IN CLAIM	PAYMENT DUE TO THE BLM (See Instructions on Page 2)
Hoope's Placer No. 2	AMC 52264 ←	70	\$465.00

RECEIVED
 BLM AZ STATE OFFICE
 PHOENIX, ARIZONA
 2018 AUG -9 A 11:29

Use a separate sheet for additional claim names, serial numbers, and claimant names and addresses.

NO. OF CLAIMS 557
 AMOUNT \$96645.
 RECEIPT NO. 4231062
 INIT. CS
 ** BLM-ASO**

(Continued on page 2)

AUG 13 2018
BY: RAM

(2)

INSTRUCTIONS

1. This is an optional form that may be used to satisfy the requirements for the Bureau of Land Management (BLM) under the provisions of 43 U.S.C. §1744 and 30 U.S.C. §28f and the regulations thereunder (43 CFR part 3834). Since local and State laws may vary, you should contact your local and State agencies where the claims are located to ensure all applicable laws and requirements are satisfied.
2. This form should be used to pay the maintenance fee for placer mining claims only. To pay the maintenance fee for lode mining claims, mill sites or tunnel sites, use Form 3830-5.
3. Complete the section for the number of claims and the amount being remitted to the BLM.
4. Enter the year in paragraph 2 for the applicable assessment year.
5. List all mining claim names and the BLM serial number associated to the claim if the BLM has notified you what the serial number is. Every attempt should be made to include the current BLM serial number for each claim listed. List the acreage for each claim and the amount due based on the acreage. See the chart below for amounts due.
6. The maintenance fee for placer mining claims is paid for every 20 acres of the claim **or portion thereof**. When making a maintenance fee payment for your placer claim, you should make your payment in accordance with the following chart:

Number of acres in the claim	Maintenance Fee Payment Due Per Claim
< = 20 acres	\$155
> 20 acres but < = 40 acres	\$310
> 40 acres but < = 60 acres	\$465
> 60 acres but < = 80 acres	\$620
> 80 acres but < = 100 acres	\$775
> 100 acres but < = 120 acres	\$930
> 120 acres but < = 140 acres	\$1,085
> 140 acres but < = 160 acres	\$1,240
> 160 acres	Contact the BLM

Legend: > means greater than; < means less than; = means equal to

7. The name and current mailing addresses of the person paying the maintenance fee(s) should be listed at the top of the form. If this is a change of address for a claimant, that should also be noted.
8. If needed, an additional sheet can be used to continue listing claim names, BLM serial numbers, acres in claim, payment due or the name and current mailing address of additional claimants.
9. If paying by credit card, you must complete the following credit card information on page 4: (a) exact name on the face of the credit card; (b) amount paid; (c) type of card; (d) credit card number; (e) expiration date of the card; and (f) telephone number. You must also sign page 4 to show authorization to charge the credit card.

NOTICES

THE PRIVACY ACT and 43 CFR 2.48(d) require that you be furnished with the following information in connection with the information requested by this form.

AUTHORITY: 30 U.S.C. 28f and 43 CFR part 3834 permit collection of the information requested by this form.

PRINCIPAL PURPOSE: The BLM will use the information you provide to record the annual maintenance fee payment for the claims listed and to verify that payment has been made in accordance with 30 U.S.C. 28f and 43 CFR part 3834.

ROUTINE USES: The BLM will only disclose this information in accordance with the provisions at 43 CFR 2.56(b) and (c).

EFFECT OF NOT PROVIDING INFORMATION: Disclosure of the requested information is required by 30 U.S.C. 28f and 43 CFR part 3834 for claimants paying the annual maintenance fee. The use of this specific form when paying the maintenance fee is optional. However, when paying the maintenance fee, it is the requested information on this form that is required to be submitted along with the fee. Failure to submit all the required information will delay the BLM's processing of the information and may preclude the BLM's acceptance of the maintenance fee payment, which may result in forfeiture of the mining claim(s) by the claimant.

RECEIVED
BLM AZ STATE OFFICE
PHOENIX, ARIZONA
2010 AUG - 9 A 11: 29

DEPARTMENT OF THE INTERIOR
BUREAU OF LAND MANAGEMENT
MINING CLAIMS

Run Date/Time: 8/1/2018 12:50 PM

(MASS) Serial Register Page

Page 1 Of 2

01 10-21-1976;090STAT0090;43USC1744

Total Acres

Serial Number

Case Type 384201: PLACER CLAIM

70

AMC52264

Claim Name: HOOPES PLACER NO 2

Case Disposition: ACTIVE

Lead File Number

Required Maintenance Fee: \$620.00 - \$155 = \$465.⁰⁰

AMC52072

Name & Address

Interest Relationship

FREEMPORT MCMORAN MIAMI INC
333 N CENTRAL AVE

PHOENIX, AZ 85004-2121

CLAIMANT

County / State

District

GILA COUNTY, AZ

GILA DO

Mer Twp Rng Sec

Subdivision

14 0020N 0150E 031

NE NW SW SE

Act Date	Code	Action Text	Action Remarks	Receipt Number
----------	------	-------------	----------------	----------------

05/06/1966	403	LOCATION DATE		
08/06/1979	395	RECORDATION NOTICE RECD		
08/04/2017	782	MAINTENANCE FEE PAYMENT	2018;\$620	3921388
08/08/2016	782	MAINTENANCE FEE PAYMENT	2017;\$620	3623529
08/07/2015	782	MAINTENANCE FEE PAYMENT	2016;\$620	3361329
08/07/2014	782	MAINTENANCE FEE PAYMENT	2015;\$620	3095377
08/07/2013	682	MAINTENANCE FEE/\$140	2014;\$560	2849537
11/01/2012	685	ADDL MAINTENANCE FEE	2013;\$420	2683126
08/09/2012	682	MAINTENANCE FEE/\$140	2013;\$140	2626834
08/10/2011	682	MAINTENANCE FEE/\$140	2012	2401692
08/11/2010	682	MAINTENANCE FEE/\$140	2011	2188260
08/06/2009	682	MAINTENANCE FEE/\$140	2010	1971916
08/05/2008	582	MAINTENANCE FEE/\$125	2009	1754693
08/09/2007	582	MAINTENANCE FEE/\$125	2008	1539795
08/07/2006	582	MAINTENANCE FEE/\$125	2007	1329242
08/08/2005	582	MAINTENANCE FEE/\$125	2006	1124054
08/10/2004	582	MAINTENANCE FEE/\$125	2005	925580
08/08/2003	482	MAINTENANCE FEE/\$100	2004	726285
07/16/2002	482	MAINTENANCE FEE/\$100	2003	523635
08/01/2001	482	MAINTENANCE FEE/\$100	2002	347743
08/02/2000	482	MAINTENANCE FEE/\$100	2001	162253
08/02/1999	482	MAINTENANCE FEE/\$100	2000	
08/05/1998	482	MAINTENANCE FEE/\$100	1999	
08/11/1997	482	MAINTENANCE FEE/\$100	1998	
08/14/1996	482	MAINTENANCE FEE/\$100	1997	
08/14/1995	482	MAINTENANCE FEE/\$100	1996	
08/25/1994	482	MAINTENANCE FEE/\$100	1995	
08/18/1993	482	MAINTENANCE FEE/\$100	1994	

PHOENIX, ARIZONA

2018 AUG - 9 A 11: 29

RECEIVED
BLM AZ STATE OFFICE

* 20-acre base amount
of \$155 Maintenance
included on Mass Payment

NO WARRANTY IS MADE BY BLM FOR USE OF THE DATA FOR PURPOSES NOT INTENDED BY BLM

DEPARTMENT OF THE INTERIOR
 BUREAU OF LAND MANAGEMENT
 MINING CLAIMS

Run Date/Time: 8/1/2018 12:50 PM

(MASS) Serial Register Page

Page 2 Of 2

08/18/1993	482	MAINTENANCE FEE/\$100	1993;RECEIPT 1900971	
12/04/1992	480	EVID OF ASSMT FILED	1992	
12/27/2012	488	ASSMT DOC RECEIVED	481;2012	2714863
09/17/2010	396	TRF OF INTEREST FILED	PHELPS DODGE MIAMI IN	2217889
09/17/2010	396	TRF OF INTEREST FILED	CYPRUS MIAMI MINING C	2217889
08/02/1999	113	ADDITIONAL INFO RECEIVED	RECEIPT 2480562	
08/05/1998	113	ADDITIONAL INFO RECEIVED	RECEIPT 2389187	
08/11/1997	113	ADDITIONAL INFO RECEIVED	RECEIPT 2315242	
08/15/1996	113	ADDITIONAL INFO RECEIVED	RECEIPT 2228583	
08/14/1995	113	ADDITIONAL INFO RECEIVED	RECEIPT 2147525	
08/25/1994	113	ADDITIONAL INFO RECEIVED	RECEIPT 2024583	
08/19/1988	669	LAND STATUS CHECKED		
07/19/1988	396	TRF OF INTEREST FILED	INSPIRATION CONSOLID	
08/06/1979	500	MAP IN LEAD FILE	52072	
08/06/1979	501	ACCT ADV IN LEAD FILE	52072	
05/10/1966	404	COUNTY RECORDATION	0;190;347	

Line Nr

Remarks

RECEIVED
 BLM AZ STATE OFFICE
 2010 AUG - 9 A 11: 29
 PHOENIX, ARIZONA

August 1, 2018

After recording, return to:
Freeport-McMoRan Inc.
Attn: C. Loder
333 North Central Avenue
Phoenix, AZ 85004

Bureau of Land Management
Department of the Interior
One N. Central Avenue
Phoenix, AZ 85004


2018

**NOTICE OF INTENT TO HOLD MINING CLAIMS AND PAYMENT OF BLM
MAINTENANCE FEE**

Re: Payment of Annual Claim Maintenance Fee

Dear Sir or Madam:

This will serve as notice that Freeport-McMoRan Miami, Inc., whose address for purpose of this filing is Land and Water Department, 333 North Central Ave., Phoenix, Arizona 85004, intends to hold the mining claims and/or mill sites described on Exhibit A attached hereto for the assessment year ending at 12 o'clock, noon, on September 1, 2019 by payment of the annual maintenance fee of \$155 per claim or site. Payment of such amount is made herewith for such assessment year for each of the claims and sites, the name, and BLM serial number with the book and page or index number of recording of the location notice in the official records of Gila County, Arizona, of which, is set forth on Exhibit A attached hereto and by this reference incorporated herein.




Carolyn Loder for
Freeport-McMoRan Miami, Inc.

State of Arizona)
) ss.
County of Maricopa)

RECEIVED
BLM AZ STATE OFFICE
2018 AUG - 9 A 11: 33
PHOENIX, ARIZONA

The foregoing instrument was acknowledged before me on August 1st, 2018, by Carolyn Loder, on behalf of Freeport-McMoRan Miami, Inc.
(Seal)


STEPHANIE D. TURTON
Notary Public - State of Arizona
MARICOPA COUNTY
My Commission Expires Nov. 18, 2019



Notary Public
My commission expires: 11-18-2019

EXHIBIT A

County: Gila

State: AZ

BLM Serial #	Claim Name	Original Recording		Amended Recording		Location
		Recording #	Page #	Recording #	Page #	
AMC 035795	QUARTZ SITE NO. 4 (A)	466	188			SEC21-T01N-R14E
AMC 035796	QUARTZ SITE NO. 5 (A)	466	187			SEC21-T01N-R14E
AMC 035797	QUARTZ SITE NO. 6 (A)	466	186			SEC21-T01N-R14E
AMC 035798	QUARTZ SITE NO. 7 (A)	466	185			SEC21-T01N-R14E
AMC 035799	QUARTZ SITE NO. 8 (A)	466	184			SEC21-T01N-R14E
AMC 035802	QUARTZ SITE NO. 11 (A)	466	181			SEC21-T01N-R14E
AMC 035803	QUARTZ SITE NO. 12 (A)	466	180			SEC21-T01N-R14E
AMC 035804	QUARTZ SITE NO. 13 (A)	466	179			SEC21-T01N-R14E
AMC 035805	QUARTZ SITE NO. 14 (A)	466	178			SEC21-T01N-R14E
AMC 035817	QUARTZ SITE #25 (A)	466	220			SEC22-T01N-R14E
AMC 035818	QUARTZ SITE #26 (A)	466	221			SEC22-T01N-R14E
AMC 035819	QUARTZ SITE #27 (A)	466	166			SEC22-T01N-R14E
AMC 035822	HARDROCK NO. 1 (A)	466	200			SEC15-T01N-R14E
AMC 035823	HARDROCK NO. 2 (A)	466	193			SEC15-T01N-R14E
AMC 035826	MOONLIGHT (A)	466	196			SEC21-T01N-R14E
AMC 035827	BLACK OAK (A)	466	199			SEC21-T01N-R14E
AMC 035828	BLACK OAK NO. 2 (A)	466	198			SEC21-T01N-R14E
AMC 035829	BLACK OAK NO. 3 (A)	466	197			SEC22-T01N-R14E
AMC 035837	PINTO COPPER FRACTION (A)	466	204			SEC28-T01N-R14E
AMC 035838	PINTO COPPER NO. 1 (A)	466	210			SEC27-T01N-R14E
AMC 035839	PINTO COPPER NO. 2 (A)	466	211			SEC27-T01N-R14E
AMC 035840	PINTO COPPER NO. 3 (A)	466	212			SEC27-T01N-R14E
AMC 035841	PINTO COPPER NO. 4 (A)	466	213			SEC27-T01N-R14E
AMC 035842	PINTO COPPER NO. 5 (A)	466	214			SEC27-T01N-R14E
AMC 035843	PINTO COPPER NO. 6 (A)	466	219			SEC28-T01N-R14E
AMC 035844	PINTO COPPER NO. 7 (A)	466	222			SEC28-T01N-R14E
AMC 035845	PINTO COPPER NO. 8 (A)	466	223			SEC28-T01N-R14E
AMC 035846	PINTO COPPER NO. 9 (A)	466	205			SEC28-T01N-R14E

Date: 10/30/2017

28

RECEIVED
 BLM AZ STATE OFFICE
 PHOENIX, ARIZONA
 2018 AUG - 9 A 11: 33

EXHIBIT A

County: Gila

State: AZ

BLM Serial #	Claim Name	Original Recording		Amended Recording		Location
		Recording #	Page #	Recording #	Page #	
AMC 035847	PINTO COPPER NO. 10 (A)	466	206			SEC28-T01N-R14E
AMC 035848	PINTO COPPER NO. 11 (A)	466	207			SEC28-T01N-R14E
AMC 035849	PINTO COPPER NO. 12 (A)	466	208			SEC28-T01N-R14E
AMC 035850	PINTO COPPER NO. 13 (A)	466	209			SEC28-T01N-R14E
AMC 039092	KAY 1	262	305	471	40	SEC15-T01N-R14E
AMC 039093	KAY 2	262	306	471	41	SEC15-T01N-R14E
AMC 039094	KAY 3	262	307	471	42	SEC15-T01N-R14E
AMC 039095	KAY 4	262	308	471	43	SEC15-T01N-R14E
AMC 039096	KAY 5	262	309	471	44	SEC15-T01N-R14E
AMC 039097	KAY 6	262	310	471	45	SEC15-T01N-R14E
AMC 039098	KAY 7	262	311	471	46	SEC15-T01N-R14E
AMC 039099	KAY 8	262	312	471	47	SEC15-T01N-R14E
AMC 039100	KAY 9	262	313	471	48	SEC15-T01N-R14E
AMC 039101	KAY 10	262	314	471	49	SEC15-T01N-R14E
AMC 039102	KAY 11	262	315	471	50	SEC15-T01N-R14E
AMC 039103	KAY 12	262	316	471	51	SEC15-T01N-R14E
AMC 039104	KAY 13	262	317	471	52	SEC15-T01N-R14E
AMC 039105	KAY 14	262	318	471	53	SEC15-T01N-R14E
AMC 039106	KAY 15	262	319	471	54	SEC15-T01N-R14E
AMC 039107	KAY 16	262	320	471	55	SEC15-T01N-R14E
AMC 039108	KAY 17	262	321	471	56	SEC22-T01N-R14E
AMC 039109	KAY 18	262	322	471	57	SEC21-T01N-R14E
AMC 039110	KAY 19	262	323	471	58	SEC22-T01N-R14E
AMC 039111	KAY 20	262	324	471	59	SEC21-T01N-R14E
AMC 039112	KAY 21	262	325	471	60	SEC22-T01N-R14E
AMC 039113	KAY 22	262	326	471	61	SEC21-T01N-R14E
AMC 039114	KAY 23	262	327	471	62	SEC22-T01N-R14E
AMC 039137	KAY 50	262	352	471	85	SEC14-T01N-R14E
AMC 039138	KAY 51	262	353	471	86	SEC14-T01N-R14E
AMC 039144	KAY 57	262	359	471	92	SEC10-T01N-R14E
AMC 039145	KAY 58	262	360	471	93	SEC09-T01N-R14E
AMC 039162	KAY 81	264	328	471	110	SEC15-T01N-R14E
AMC 039163	KAY 82	264	329	471	111	SEC15-T01N-R14E
AMC 039165	KAY 85	262	373	471	113	SEC22-T01N-R14E
AMC 039166	KAY 86	262	374	471	114	SEC22-T01N-R14E
AMC 039167	KAY 87	262	375	471	115	SEC15-T01N-R14E

Date: 10/30/2017

RECEIVED BLM AZ STATE OFFICE

36

PHOENIX, ARIZONA

AUG - 9 2018 11:33

EXHIBIT A

County: Gila

State: AZ

BLM Serial #	Claim Name	Original Recording		Amended Recording		Location
		Recording #	Page #	Recording #	Page #	
AMC 039168	KAY 88	262	376	471	116	SEC22-T01N-R14E
AMC 039169	KAY 89	262	377	471	117	SEC15-T01N-R14E
AMC 039170	KAY 90	262	378	471	118	SEC15-T01N-R14E
AMC 039171	KAY 91	262	379	471	119	SEC15-T01N-R14E
AMC 039172	KAY 92	262	380	471	120	SEC15-T01N-R14E
AMC 039173	KAY 93	262	381	471	121	SEC15-T01N-R14E
AMC 039174	KAY 94	262	382	471	122	SEC15-T01N-R14E
AMC 039175	KAY 95	262	383	471	123	SEC15-T01N-R14E
AMC 039176	KAY 96	262	384	471	124	SEC15-T01N-R14E
AMC 039177	KAY 97	262	385	471	125	SEC15-T01N-R14E
AMC 039178	KAY 98	262	386	471	126	SEC15-T01N-R14E
AMC 039179	KAY 99	262	387	471	127	SEC15-T01N-R14E
AMC 039180	KAY 100	262	388	471	128	SEC15-T01N-R14E
AMC 039181	KAY 101	262	389	471	129	SEC15-T01N-R14E
AMC 039182	KAY 102	262	390	471	130	SEC15-T01N-R14E
AMC 039183	KAY 103	262	391	471	131	SEC15-T01N-R14E
AMC 039184	KAY 104	262	392	471	132	SEC15-T01N-R14E
AMC 039185	KAY 108	262	396	471	133	SEC09-T01N-R14E
AMC 039186	KAY 109	270	267	471	134	SEC22-T01N-R14E
AMC 039187	KAY 110	270	268	471	135	SEC21-T01N-R14E
AMC 039188	KAY 111	270	269	471	136	SEC22-T01N-R14E
AMC 039189	KAY 112	270	270	471	137	SEC21-T01N-R14E
AMC 039190	KAY 113	270	271	471	138	SEC22-T01N-R14E
AMC 039191	KAY 114	270	272	471	139	SEC22-T01N-R14E
AMC 048124	DESERTER	20	16	24	239	SEC22-T01N-R14E
AMC 048125	CHIEF #3	25	79	24	240	SEC22-T01N-R14E
AMC 048126	CHIEF #4	25	80	24	241	SEC22-T01N-R14E
AMC 048127	CHIEF #5	25	81	24	242	SEC22-T01N-R14E
AMC 048128	CHIEF #6	25	82	24	243	SEC22-T01N-R14E
AMC 048129	RESCUE MILL	270	576			SEC16-T01N-R15E
AMC 049306	IL 75	216	443			SEC35-T01N-R14E
AMC 049308	IL 77	216	445			SEC35-T01N-R14E
AMC 049312	IL 81	216	449			SEC35-T01N-R14E
AMC 049313	IL 82	216	450			SEC35-T01N-R14E
AMC 049314	IL 88	216	516			SEC03-T01S-R14E
AMC 049316	IL 90	216	518			SEC03-T01S-R14E
AMC 049318	IL 92	216	520			SEC03-T01S-R14E
AMC 049319	IL 93	216	521			SEC03-T01S-R14E

Date: 10/30/2017

RECEIVED
P M AZ STATE OFFICE

24

PHOENIX, ARIZONA

2018 AUG -9 A 11:33

EXHIBIT A

County: Gila

State: AZ

BLM Serial #	Claim Name	Original Recording		Amended Recording		Location
		Recording #	Page #	Recording #	Page #	
AMC 049320 ←	IL 94	216	522			SEC03-T01S-R14E
AMC 049329 ←	IL 103	216	531			SEC03-T01S-R14E
AMC 049332 7	IL 108	216	536			SEC03-T01S-R14E
AMC 049333	IL 109	216	537			SEC03-T01S-R14E
AMC 049334	IL 110	216	538			SEC03-T01S-R14E
AMC 049335	IL 111	216	539			SEC03-T01S-R14E
AMC 049336	IL 112	216	540			SEC03-T01S-R14E
AMC 049337	IL 113	216	541			SEC03-T01S-R14E
AMC 049338	IL 114	216	542			SEC03-T01S-R14E
AMC 049339	IL 115	216	543			SEC03-T01S-R14E
AMC 049340	IL 116	216	544			SEC03-T01S-R14E
AMC 049341	IL 117	216	545			SEC03-T01S-R14E
AMC 049342	IL 118	216	546			SEC03-T01S-R14E
AMC 049343	IL 119	216	547			SEC03-T01S-R14E
AMC 049344	IL 120	216	550			SEC33-T01N-R14E
AMC 049345	IL 121	216	551	305	422	SEC33-T01N-R14E
AMC 049346	IL 122	216	552			SEC33-T01N-R14E
AMC 049347	IL 123	216	553	305	421	SEC33-T01N-R14E
AMC 049348	IL 124	216	554			SEC33-T01N-R14E
AMC 049349	IL 125	216	555			SEC33-T01N-R14E
AMC 049350	IL 126	216	556			SEC33-T01N-R14E
AMC 049351	IL 127	216	557			SEC33-T01N-R14E
AMC 049352	IL 128	216	558			SEC33-T01N-R14E
AMC 049353	IL 129	216	559			SEC33-T01N-R14E
AMC 049354	IL 130	216	560			SEC33-T01N-R14E
AMC 049355	IL 131	216	561			SEC33-T01N-R14E
AMC 049356	IL 132	216	562			SEC33-T01N-R14E
AMC 049357	IL 133	216	563			SEC33-T01N-R14E
AMC 049358	IL 134	216	564			SEC33-T01N-R14E
AMC 049359	IL 135	216	565			SEC33-T01N-R14E
AMC 049360	IL 136	216	566			SEC33-T01N-R14E
AMC 049361	IL 137	216	567			SEC33-T01N-R14E
AMC 049362	IL 138	216	568			SEC33-T01N-R14E
AMC 049363	IL 139	216	569			SEC33-T01N-R14E
AMC 049364	IL 143	216	573	305	420	SEC33-T01N-R14E
AMC 049365	IL 144	216	574	305	419	SEC33-T01N-R14E
AMC 049366	IL 145	216	575	305	418	SEC33-T01N-R14E
AMC 049367	IL 146	216	576			SEC33-T01N-R14E

Date: 10/30/2017

RECEIVED
BLM AZ STATE OFFICE

Page

4

38

PHOENIX, ARIZONA

2018 AUG -9 A 11: 33

EXHIBIT A

County: Gila

State: AZ

BLM Serial #	Claim Name	Original Recording		Amended Recording		Location
		Recording #	Page #	Recording #	Page #	
AMC 049368	IL 147	216	577			SEC33-T01N-R14E
AMC 049373	IL 152	216	581			SEC33-T01N-R14E
AMC 049375	IL 154	216	583			SEC33-T01N-R14E
AMC 049376	IL 155	216	584			SEC33-T01N-R14E
AMC 049377	IL 156	216	585			SEC33-T01N-R14E
AMC 049378	IL 157	216	586			SEC33-T01N-R14E
AMC 049379	IL 158	216	587			SEC33-T01N-R14E
AMC 049380	IL 159	216	588			SEC33-T01N-R14E
AMC 049381	IL 160	216	589			SEC33-T01N-R14E
AMC 049382	IL 161	216	590			SEC33-T01N-R14E
AMC 049383	IL 162	216	591			SEC33-T01N-R14E
AMC 049385	IL 168	216	597	305	417	SEC33-T01N-R14E
AMC 049409	IL 200	216	548			SEC03-T01S-R14E
AMC 049410	IL 201	216	549			SEC04-T01S-R14E
AMC 049411	IL 202	230	605			SEC04-T01S-R14E
AMC 049412	IL 203	230	606			SEC04-T01S-R14E
AMC 049413	IL 204	230	607			SEC04-T01S-R14E
AMC 049414	IL 205	230	608			SEC03-T01S-R14E
AMC 049415	IL 206	230	609			SEC04-T01S-R14E
AMC 049416	IL 207	230	610			SEC04-T01S-R14E
AMC 049417	IL 208	230	611			SEC04-T01S-R14E
AMC 049418	IL 209	230	612			SEC04-T01S-R14E
AMC 049419	IL 210	230	613			SEC33-T01N-R14E
AMC 049420	IL 211	230	614			SEC33-T01N-R14E
AMC 049421	IL 212	230	615			SEC33-T01N-R14E
AMC 049422	IL 213	230	616			SEC33-T01N-R14E
AMC 049423	IL 214	230	617			SEC33-T01N-R14E
AMC 049424	IL 215	230	618			SEC33-T01N-R14E
AMC 049425	IL 216	230	619			SEC33-T01N-R14E
AMC 049426	IL 217	230	620			SEC33-T01N-R14E
AMC 049427	IL 218	230	621			SEC04-T01S-R14E
AMC 049428	IL 219	230	622			SEC04-T01S-R14E
AMC 049429	IL 304	299	216			SEC03-T01S-R14E
AMC 049430	IL 305	299	217			SEC03-T01S-R14E
AMC 049431	IL 306	299	218			SEC03-T01S-R14E
AMC 049432	IL 307	299	219			SEC03-T01S-R14E
AMC 049433	IL 308	299	220			SEC03-T01S-R14E
AMC 049434	IL 309	299	221			SEC04-T01S-R14E

Date: 10/30/2017

RECEIVED
 PHOENIX, ARIZONA
 2017 AUG -9 11:33

BLM AZ STATE OFFICE Page 5

82

EXHIBIT A

County: Gila

State: AZ

BLM Serial #	Claim Name	Original Recording		Amended Recording		Location
		Recording #	Page #	Recording #	Page #	
AMC 049436	IL 311	305	415			SEC33-T01N-R14E
AMC 049437	IL 312	305	416			SEC33-T01N-R14E
AMC 049438	IL 313	308	973			SEC03-T01S-R14E
AMC 049453	RIDGE 15	344	656			SEC36-T01N-R14E
AMC 049476	RALSTON 15	337	61			SEC13-T01N-R14E
AMC 049477	RALSTON 16	337	63			SEC13-T01N-R14E
AMC 049478	RALSTON 17	337	65			SEC13-T01N-R14E
AMC 049486	RALSTON 25	337	81			SEC13-T01N-R14E
AMC 049487	RALSTON 26	337	83			SEC13-T01N-R14E
AMC 049488	RALSTON 27	337	85			SEC13-T01N-R14E
AMC 049489	RALSTON 28	337	87			SEC13-T01N-R14E
AMC 049490	RALSTON 29	337	89			SEC13-T01N-R14E
AMC 049491	RALSTON 30	337	91			SEC13-T01N-R14E
AMC 049492	RALSTON 31	337	845			SEC13-T01N-R14E
AMC 049498	RALSTON 37	337	857			SEC13-T01N-R14E
AMC 049499	RALSTON 38	337	859			SEC13-T01N-R14E
AMC 049500	RALSTON 39	337	861			SEC13-T01N-R14E
AMC 049501	RALSTON 40	337	863			SEC13-T01N-R14E
AMC 049502	RALSTON 41	337	865			SEC13-T01N-R14E
AMC 049503	RALSTON 42	337	867			SEC13-T01N-R14E
AMC 049504	RALSTON 43	337	869			SEC13-T01N-R14E
AMC 049511	RALSTON 50	337	883			SEC13-T01N-R14E
AMC 049512	RALSTON 51	337	885			SEC13-T01N-R14E
AMC 049513	RALSTON 52	337	887			SEC13-T01N-R14E
AMC 049524	RALSTON 63	337	909			SEC13-T01N-R14E
AMC 049525	RALSTON 64	337	911			SEC14-T01N-R14E
AMC 049526	RALSTON 65	337	913			SEC14-T01N-R14E
AMC 049527	RALSTON 66	337	915			SEC14-T01N-R14E
AMC 049535	RALSTON 74	337	931			SEC14-T01N-R14E
AMC 049536	RALSTON 75	337	933			SEC14-T01N-R14E
AMC 049537	RALSTON 76	337	935			SEC14-T01N-R14E
AMC 049538	RALSTON 77	337	937			SEC14-T01N-R14E
AMC 049539	RALSTON 78	337	939			SEC14-T01N-R14E
AMC 049542	RALSTON 81	337	945			SEC14-T01N-R14E
AMC 049543	RALSTON 82	337	947			SEC14-T01N-R14E
AMC 049544	RALSTON 83	337	949			SEC14-T01N-R14E
AMC 049577	WEBSTER 1	320	548			SEC13-T01N-R14E
AMC 049578	WEBSTER 2	320	553			SEC13-T01N-R14E

Date: 10/30/2017

RECEIVED
RIMAZ STATE OFFICE
2018 AUG -9 A 11:39

38

EXHIBIT A

County: Gila

State: AZ

BLM Serial #	Claim Name	Original Recording		Amended Recording		Location
		Recording #	Page #	Recording #	Page #	
AMC 049579	WEBSTER 3	320	552			SEC13-T01N-R14E
AMC 049580	WEBSTER 4	320	554			SEC13-T01N-R14E
AMC 049581	WEBSTER 5	320	556			SEC13-T01N-R14E
AMC 049582	WEBSTER 6	320	558			SEC13-T01N-R14E
AMC 049583	WEBSTER 7	320	560			SEC13-T01N-R14E
AMC 049584	WEBSTER 8	320	562			SEC13-T01N-R14E
AMC 049585	WEBSTER 9	320	564			SEC13-T01N-R14E
AMC 049586	WEBSTER 10	320	566			SEC13-T01N-R14E
AMC 049587	WEBSTER 11	320	568			SEC13-T01N-R14E
AMC 049588	WEBSTER 12	320	570			SEC13-T01N-R14E
AMC 049589	WEBSTER 13	320	572			SEC13-T01N-R14E
AMC 049590	WEBSTER 14	320	574			SEC13-T01N-R14E
AMC 049591	WEBSTER 15	320	576			SEC13-T01N-R14E
AMC 049592	WEBSTER 16	320	578			SEC13-T01N-R14E
AMC 049593	WEBSTER 17	320	580			SEC13-T01N-R14E
AMC 049594	WEBSTER 18	320	582			SEC13-T01N-R14E
AMC 049595	WEBSTER 19	320	584			SEC13-T01N-R14E
AMC 049596	WEBSTER 20	320	586			SEC13-T01N-R14E
AMC 049597	WEBSTER 21	320	588			SEC13-T01N-R14E
AMC 049598	WEBSTER 22	320	590			SEC13-T01N-R14E
AMC 049599	WEBSTER 23	320	592			SEC13-T01N-R14E
AMC 049600	WEBSTER 24	320	594			SEC13-T01N-R14E
AMC 049601	WEBSTER 25	320	596			SEC13-T01N-R14E
AMC 049602	WEBSTER 26	320	598			SEC13-T01N-R14E
AMC 049603	WEBSTER 27	320	600			SEC13-T01N-R14E
AMC 049604	WEBSTER 28	320	602			SEC13-T01N-R14E
AMC 049605	WEBSTER 29	320	604			SEC13-T01N-R14E
AMC 049606	WEBSTER 30	320	606			SEC13-T01N-R14E
AMC 049607	WEBSTER 31	320	608			SEC13-T01N-R14E
AMC 049608	WEBSTER 32	320	610			SEC13-T01N-R14E
AMC 049609	WEBSTER 33	320	612			SEC13-T01N-R14E
AMC 049610	WEBSTER 34	320	614			SEC13-T01N-R14E
AMC 049611	WEBSTER 35	320	616			SEC13-T01N-R14E
AMC 049612	WEBSTER 36	320	618			SEC13-T01N-R14E
AMC 049613	WEBSTER 37	320	620			SEC13-T01N-R14E
AMC 049614	WEBSTER 38	320	622			SEC13-T01N-R14E
AMC 049615	WEBSTER 39	320	624			SEC13-T01N-R14E
AMC 049616	WEBSTER 40	320	626			SEC13-T01N-R14E

Date: 10/30/2017

RECEIVED BLM AZ STATE OFFICE

EXHIBIT A

County: Gila

State: AZ

BLM Serial #	Claim Name	Original Recording		Amended Recording		Location
		Recording #	Page #	Recording #	Page #	
AMC 049617	WEBSTER 41	320	628			SEC13-T01N-R14E
AMC 049618	WEBSTER 42	320	630			SEC13-T01N-R14E
AMC 049619	WEBSTER 43	320	632			SEC13-T01N-R14E
AMC 049620	WEBSTER 44	320	634			SEC13-T01N-R14E
AMC 049621	WEBSTER 45	320	636			SEC13-T01N-R14E
AMC 049622	WEBSTER 46	320	638			SEC13-T01N-R14E
AMC 049623	WEBSTER 47	323	813			SEC13-T01N-R14E
AMC 049624	WEBSTER 48	323	814			SEC13-T01N-R14E
AMC 051319	JOAN MILL SITE 25	288	737	291	81	SEC36-T01N-R14E
AMC 051320	JOAN MILL SITE 34	288	746	637	799	SEC35-T01N-R14E
AMC 051321	JOAN MILL SITE 42	288	754	637	802	SEC35-T01N-R14E
AMC 051322	JOAN MILL SITE 43	288	755	637	805	SEC35-T01N-R14E
AMC 051323	JOAN MILL SITE 48	288	760	637	808	SEC35-T01N-R14E
AMC 051324	JOAN MILL SITE 49	288	761	637	811	SEC35-T01N-R14E
AMC 051325	JOAN MILL SITE 53	288	765	637	814	SEC35-T01N-R14E
AMC 051326	JOAN MILL SITE 54	288	766	637	817	SEC35-T01N-R14E
AMC 052072	G E 1	214	466	558	577	SEC17-T01N-R15E
AMC 052073	G E 2	214	467	558	580	SEC17-T01N-R15E
AMC 052074	G E 3	214	468	558	583	SEC17-T01N-R15E
AMC 052075	G E 4	214	469	558	586	SEC17-T01N-R15E
AMC 052076	G E 5	214	470	558	589	SEC17-T01N-R15E
AMC 052077	G E 6	214	471	558	592	SEC17-T01N-R15E
AMC 052078	G E 7	214	472	558	595	SEC17-T01N-R15E
AMC 052079	G E 8	214	473	558	598	SEC17-T01N-R15E
AMC 052080	G E 9	214	474	558	601	SEC17-T01N-R15E
AMC 052081	G E 10	214	475	558	604	SEC17-T01N-R15E
AMC 052082	G E 11	214	476			SEC18-T01N-R15E
AMC 052083	G E 12	214	477			SEC18-T01N-R15E
AMC 052084	G E 13	214	478			SEC18-T01N-R15E
AMC 052088	DIVIDE #2	36	522	261	437	SEC14-T01N-R14E
AMC 052090	DIVIDE #4	36	524	261	441	SEC13-T01N-R14E
AMC 052091	DIVIDE #5	36	525	261	443	SEC13-T01N-R14E
AMC 052092	DIVIDE #6	36	526	261	445	SEC13-T01N-R14E
AMC 052093	DIVIDE #7	36	527	261	447	SEC13-T01N-R14E
AMC 052094	DIVIDE #8	36	528	261	449	SEC14-T01N-R14E
AMC 052095	DIVIDE #9	36	529	261	451	SEC14-T01N-R14E
AMC 052096	DIVIDE #10	36	530	261	453	SEC13-T01N-R14E
AMC 052097	DIVIDE #11	36	564	261	455	SEC13-T01N-R14E

Date: 10/30/2017

RECEIVED
M AZ STATE OFFICE

EXHIBIT A

County: Gila

State: AZ

BLM Serial #	Claim Name	Original Recording		Amended Recording		Location
		Recording #	Page #	Recording #	Page #	
AMC 052103	LUCHILLA	22	76	75	164	SEC13-T01N-R14E
AMC 052104	LUCHILLA No. 2	18	56	75	163	SEC13-T01N-R14E
AMC 052105	LUCHILLA No. 3	48	236	76	307	SEC13-T01N-R14E
AMC 052106	LUCHILLA FRACTION	38	624	42	167	SEC13-T01N-R14E
AMC 052107	RAVEN	22	77	82	150	SEC13-T01N-R14E
AMC 052108	MANZANITA NO. 2	17	85	75	162	SEC13-T01N-R14E
AMC 052109	MANZANITA NO. 3	18	17	82	148	SEC13-T01N-R14E
AMC 052110	I. C.	36	548	75	161	SEC13-T01N-R14E
AMC 052111	I. C. #2	47	438			SEC13-T01N-R14E
AMC 052112	GOLD COIN NO. 2	46	470	82	152	SEC13-T01N-R14E
AMC 052113	GOLD COIN NO. 4	48	187	82	151	SEC13-T01N-R14E
AMC 052114	BLACK EAGLE NO. 1	48	169	82	149	SEC13-T01N-R14E
AMC 052115	GOLD BAR NO. 1	48	446			SEC13-T01N-R14E
AMC 052116	GOLD BAR #2	48	447			SEC13-T01N-R14E
AMC 052121	RALSTON 3	261	459			SEC13-T01N-R14E
AMC 052122	RALSTON 4	261	460			SEC13-T01N-R14E
AMC 052123	RALSTON 5	261	461			SEC13-T01N-R14E
AMC 052124	RALSTON 6	261	462			SEC13-T01N-R14E
AMC 052126	RALSTON 8	261	464			SEC14-T01N-R14E
AMC 052132	1511551	303	639			SEC15-T01N-R15.5E
AMC 052133	1511552	303	640			SEC15-T01N-R15.5E
AMC 052134	2211551	303	641			SEC15-T01N-R15.5E
AMC 052138	2211555	303	645			SEC22-T01N-R15.5E
AMC 052141	2211558	303	648			SEC22-T01N-R15.5E
AMC 052172	2711553	303	676			SEC22-T01N-R15.5E
AMC 052173	HOOPES #3	2	232	295	546	SEC05-T01N-R15E
AMC 052174	HOOPES #4	2	233	295	548	SEC05-T01N-R15E
AMC 052175	HOOPES #5	2	234	295	550	SEC31-T02N-R15E
AMC 052176	HOOPES #6	2	235	295	552	SEC31-T02N-R15E
AMC 052177	PINK LIMESTONE #1	170	534	295	537	SEC31-T02N-R15E
AMC 052178	PINK LIMESTONE #2	170	535	295	539	SEC31-T02N-R15E
AMC 052179	PINK LIMESTONE 3	295	541			SEC31-T02N-R15E
AMC 052180	PINK LIMESTONE 4	295	542			SEC31-T02N-R15E
AMC 052181	PINK LIMESTONE 5	295	543			SEC31-T02N-R15E
AMC 052182	PINK LIMESTONE 6	295	544			SEC31-T02N-R15E
AMC 052183	PINK LIMESTONE 7	295	545			SEC31-T02N-R15E
AMC 052184	CONCHO No. 3	35	172	211	71	SEC33-T01N-R14E
AMC 052185	CONCHO No. 4	35	173	211	73	SEC33-T01N-R14E

Date: 10/30/2017

Page 9

RECEIVED
BLM AZ STATE OFFICE
2018 AUG - 9 11: 32
PHOENIX, ARIZONA

EXHIBIT A

County: Gila

State: AZ

BLM Serial #	Claim Name	Original Recording		Amended Recording		Location
		Recording #	Page #	Recording #	Page #	
AMC 052188 ←	BLUE BIRD	46	580			SEC02-T01S-R14E
AMC 052190 ←	BUSY BEE	48	287	301	927	SEC34-T01N-R14E
AMC 052192 ←	ROSCOE #3	69	76			SEC33-T01N-R14E
AMC 052194 7	ROSCOE #9	69	425			SEC33-T01N-R14E
AMC 052195 J	CLAY NO. 3	176	103	301	929	SEC34-T01N-R14E
AMC 052197 }	CLAY NO. 5	176	105	299	163	SEC03-T01S-R14E
AMC 052198 }	CLAY NO. 6	201	571			SEC03-T01S-R14E
AMC 052203 -1	CLAY 11	205	359			SEC33-T01N-R14E
AMC 052204	CLAY 12	205	360			SEC03-T01S-R14E
AMC 052205	CLAY 13	205	613			SEC03-T01S-R14E
AMC 052206	CLAY 14	205	614			SEC03-T01S-R14E
AMC 052207	CLAY 15	205	615			SEC03-T01S-R14E
AMC 052208	CLAY 16	205	616	299	165	SEC03-T01S-R14E
AMC 052209	CLAY 17	205	617			SEC03-T01S-R14E
AMC 052210 -1	CLAY 18	205	618			SEC02-T01S-R14E
AMC 052215 ←	ROBBY	192	289			SEC35-T01N-R14E
AMC 052217 ←	JANET	192	291			SEC35-T01N-R14E
AMC 052220 7	ROSCOE 10	207	85			SEC33-T01N-R14E
AMC 052221	ROSCOE 11	205	355			SEC33-T01N-R14E
AMC 052222	ROSCOE 12	205	356			SEC33-T01N-R14E
AMC 052223	ROSCOE 13	205	357			SEC33-T01N-R14E
AMC 052224 J	ROSCOE 14	206	455	208	201	SEC33-T01N-R14E
AMC 052226 7	BOSCOE 1	207	76			SEC33-T01N-R14E
AMC 052227	BOSCOE 2	207	77			SEC33-T01N-R14E
AMC 052228	BOSCOE 3	205	351	207	78	SEC33-T01N-R14E
AMC 052229	BOSCOE 4	207	79			SEC33-T01N-R14E
AMC 052230	BOSCOE 5	205	353			SEC33-T01N-R14E
AMC 052231	BOSCOE 6	207	80			SEC33-T01N-R14E
AMC 052232	BOSCOE 7	207	81			SEC33-T01N-R14E
AMC 052233	BOSCOE 8	207	82			SEC33-T01N-R14E
AMC 052234	BOSCOE 9	207	83			SEC33-T01N-R14E
AMC 052235	BOSCOE 10	207	84	208	200	SEC33-T01N-R14E
AMC 052236	BOSCOE 24	207	106			SEC33-T01N-R14E
AMC 052237	BOSCOE 25	208	202			SEC33-T01N-R14E
AMC 052238	ROBBY ANNEX	207	86			SEC35-T01N-R14E
AMC 052239	SUNSHINE ANNEX	207	87			SEC02-T01S-R14E
AMC 052240 J	MILLY ANNEX	207	88			SEC35-T01N-R14E
AMC 052241 J	LADY BIRD VISTA 1	224				SEC02-T01S-R14E

Date: 10/30/2017

RECEIVED
 BLM AZ STATE OFFICE
 2018 AUG -9 A 11:32
 PHOENIX, ARIZONA

EXHIBIT A

County: Gila

State: AZ

BLM Serial #	Claim Name	Original Recording		Amended Recording		Location
		Recording #	Page #	Recording #	Page #	
AMC 052242	STANDARD NO. 15	227	483			SEC33-T01N-R14E
AMC 052246	BILL SHAFT NO. 3	37	562	76	60	SEC34-T01N-R14E
AMC 052247	BILL SHAFT NO. 4	37	563	76	61	SEC34-T01N-R14E
AMC 052248	BILL SHAT NO. 5	37	564	76	62	SEC34-T01N-R14E
AMC 052259	Mgo #One	170	532			SEC31-T02N-R15E
AMC 052260	Mgo # 2	170	533			SEC31-T02N-R15E
AMC 052261	MgO 3	295	554			SEC31-T02N-R15E
AMC 052262	MgO 4	295	555			SEC31-T02N-R15E
AMC 052263	Mgo 5	314	487			SEC31-T02N-R15E
* AMC 052264	HOOPES PLACER NO. 2	190	347			SEC31-T02N-R15E
AMC 097788	F.C. NO. 5	494	457			SEC14-T01N-R14E
AMC 097789	F.C. NO. 6	494	459			SEC14-T01N-R14E
AMC 097790	F.C. NO. 7	494	461			SEC14-T01N-R14E
AMC 097791	F.C. NO. 8	494	463			SEC14-T01N-R14E
AMC 097792	F.C. NO. 9	494	465			SEC14-T01N-R14E
AMC 097793	F.C. NO. 10	494	467			SEC14-T01N-R14E
AMC 131768	KAY 142	536	11			SEC09-T01N-R14E
AMC 131769	KAY 143	536	13			SEC10-T01N-R14E
AMC 265777	CHIEF FRACTION	694	559			SEC22-T01N-R14E
AMC 293003	AUGUST MINE FRACTION	757	303			SEC02-T01S-R14E
AMC 299053	CCWC-1	779	948			SEC10-T01N-R14E
AMC 299054	CCWC-2	779	950			SEC10-T01N-R14E
AMC 299055	CCWC-3	779	952			SEC10-T01N-R14E
AMC 299056	CCWC-4	779	955			SEC10-T01N-R14E
AMC 299057	CCWC-5	779	958			SEC10-T01N-R14E
AMC 299058	CCWC-6	779	961			SEC10-T01N-R14E
AMC 299059	CCWC-7	779	964			SEC10-T01N-R14E
AMC 299060	CCWC-8	779	967			SEC10-T01N-R14E
AMC 299061	CCWC-9	779	970			SEC10-T01N-R14E
AMC 299062	CCWC-10	779	973			SEC15-T01N-R14E
AMC 299063	CCWC-11	779	976			SEC15-T01N-R14E
AMC 299064	CCWC-12	779	979			SEC10-T01N-R14E
AMC 299065	CCWC-13	779	982			SEC14-T01N-R14E
AMC 299066	CCWC-14	779	985			SEC14-T01N-R14E
AMC 299067	CCWC-15	779	988			SEC14-T01N-R14E
AMC 299068	CCWC-16	779	991			SEC14-T01N-R14E
AMC 299069	CCWC-17	779	993			SEC14-T01N-R14E

Date: 10/30/2017

RECEIVED
BLM AZ STATE OFFICE

2018 AUG -9 A 11: 32
PHOENIX, ARIZONA

EXHIBIT A

County: Gila

State: AZ

BLM Serial #	Claim Name	Original Recording		Amended Recording		Location
		Recording #	Page #	Recording #	Page #	
AMC 299070	CCWC-18	779	996			SEC14-T01N-R14E
AMC 299071	CCWC-19	779	999			SEC14-T01N-R14E
AMC 299072	CCWC-20	780	01			SEC14-T01N-R14E
AMC 303011	CMC-OX 001	793	262			SEC03-T01S-R14E
AMC 308180	CMHR-2611557	809	724			SEC26-T01N-R15.5E
AMC 308181	CMHR-2611558	809	726			SEC26-T01N-R15.5E
AMC 309608	MGO # 6	818	671			SEC31-T02N-R15E
AMC 312258	CMC-OX 010	823	821	95-660969		SEC03-T01S-R14E
AMC 312259	CMC-OX 011	823	824	95-660970		SEC03-T01S-R14E
AMC 312260	CMC-OX 012	823	827	95-660971		SEC03-T01S-R14E
AMC 312261	CMC-OX 013	823	830	95-660972		SEC03-T01S-R14E
AMC 312262	CMC-OX 014	823	833	95-660973		SEC03-T01S-R14E
AMC 327729	FUTURE 81 MILL SITE	93-637322				SEC21-T01N-R14E
AMC 327730	FUTURE 82 MILL SITE	93-637323				SEC21-T01N-R14E
AMC 327731	FUTURE 83 MILL SITE	93-637324				SEC21-T01N-R14E
AMC 327732	FUTURE 84 MILL SITE	93-637325				SEC21-T01N-R14E
AMC 327733	FUTURE 85 MILL SITE	93-637326				SEC21-T01N-R14E
AMC 327734	FUTURE 86 MILL SITE	93-637327				SEC21-T01N-R14E
AMC 327735	FUTURE 87 MILL SITE	93-637328				SEC21-T01N-R14E
AMC 327736	FUTURE 88 MILL SITE	93-637329				SEC21-T01N-R14E
AMC 327737	FUTURE 89 MILL SITE	93-637330				SEC21-T01N-R14E
AMC 327738	FUTURE 90 MILL SITE	93-637331				SEC21-T01N-R14E
AMC 327739	FUTURE 91 MILL SITE	93-637332				SEC21-T01N-R14E
AMC 327740	FUTURE 92 MILL SITE	93-637333				SEC21-T01N-R14E
AMC 327741	FUTURE 93 MILL SITE	93-637334				SEC21-T01N-R14E
AMC 327742	FUTURE 94 MILL SITE	93-637335				SEC28-T01N-R14E
AMC 327743	FUTURE 95 MILL SITE	93-637336				SEC28-T01N-R14E
AMC 327744	FUTURE 96 MILL SITE	93-637337				SEC28-T01N-R14E
AMC 327745	FUTURE 97 MILL SITE	93-637338				SEC28-T01N-R14E
AMC 327746	FUTURE 98 MILL SITE	93-637339				SEC21-T01N-R14E
AMC 327747	FUTURE 99 MILL SITE	93-637340				SEC21-T01N-R14E
AMC 327748	FUTURE 100 MILL SITE	93-637341				SEC21-T01N-R14E
AMC 327749	FUTURE 101 MILL SITE	93-637342				SEC21-T01N-R14E
AMC 327750	FUTURE 102 MILL SITE	93-637343				SEC21-T01N-R14E
AMC 327751	FUTURE 103 MILL SITE	93-637344				SEC21-T01N-R14E
AMC 327752	FUTURE 104 MILL SITE	93-637345				SEC21-T01N-R14E

Date: 10/30/2017

RECEIVED
 PHOENIX, ARIZONA
 2018 AUG - 9 A 11: 32
 PLIM AZ STATE OFFICE

EXHIBIT A

County: Gila

State: AZ

<u>BLM Serial #</u>	<u>Claim Name</u>	<u>Original Recording</u>		<u>Amended Recording</u>		<u>Location</u>
		<u>Recording #</u>	<u>Page #</u>	<u>Recording #</u>	<u>Page #</u>	
AMC 327753 ←	FUTURE 105 MILL SITE	93-637346				SEC21-T01N-R14E
AMC 327755 7	FUTURE 107 MILL SITE	93-637348				SEC21-T01N-R14E
AMC 327756	FUTURE 108 MILL SITE	93-637349				SEC21-T01N-R14E
AMC 327757	FUTURE 109 MILL SITE	93-637350				SEC21-T01N-R14E
AMC 327758	FUTURE 110 MILL SITE	93-637351				SEC21-T01N-R14E
AMC 327759	FUTURE 111 MILL SITE	93-637352				SEC28-T01N-R14E
AMC 327760	FUTURE 112 MILL SITE	93-637353				SEC28-T01N-R14E
AMC 327761	FUTURE 113 MILL SITE	93-637354				SEC28-T01N-R14E
AMC 327762	FUTURE 114 MILL SITE	93-637355				SEC28-T01N-R14E
AMC 327763	FUTURE 115 MILL SITE	93-637356				SEC22-T01N-R14E
AMC 327764	FUTURE 116 MILL SITE	93-637357				SEC22-T01N-R14E
AMC 327765	FUTURE 117 MILL SITE	93-637358				SEC22-T01N-R14E
AMC 327766	FUTURE 118 MILL SITE	93-637359				SEC22-T01N-R14E
AMC 327767	FUTURE 119 MILL SITE	93-637360				SEC22-T01N-R14E
AMC 327768	FUTURE 120 MILL SITE	93-637361				SEC22-T01N-R14E
AMC 327769	FUTURE 121 MILL SITE	93-637362				SEC22-T01N-R14E
AMC 327770	FUTURE 122 MILL SITE	93-637363				SEC22-T01N-R14E
AMC 327771	FUTURE 123 MILL SITE	93-637364				SEC22-T01N-R14E
AMC 327772	FUTURE 124 MILL SITE	93-637365				SEC22-T01N-R14E
AMC 327773	FUTURE 125 MILL SITE	93-637366				SEC22-T01N-R14E
AMC 327774	FUTURE 126 MILL SITE	93-637367				SEC22-T01N-R14E
AMC 327775	FUTURE 127 MILL SITE	93-637368				SEC22-T01N-R14E
AMC 327776	FUTURE 128 MILL SITE	93-637369				SEC27-T01N-R14E
AMC 327777	FUTURE 129 MILL SITE	93-637370				SEC27-T01N-R14E
AMC 327778 7	FUTURE 130 MILL SITE	93-637371				SEC27-T01N-R14E

Date: 10/30/2017

RECEIVED
BLM AZ STATE OFFICE
2018 AUG - 9 A 11: 31
PHOENIX, ARIZONA

EXHIBIT A

County: Gila

State: AZ

<u>BLM Serial #</u>	<u>Claim Name</u>	<u>Original Recording</u>		<u>Amended Recording</u>		<u>Location</u>
		<u>Recording #</u>	<u>Page #</u>	<u>Recording #</u>	<u>Page #</u>	
AMC 327779 7	FUTURE 131 MILL SITE	93-637372				SEC27-T01N-R14E
AMC 327780	FUTURE 132 MILL SITE	93-637373				SEC22-T01N-R14E
AMC 327781	FUTURE 133 MILL SITE	93-637374				SEC22-T01N-R14E
AMC 327782	FUTURE 134 MILL SITE	93-637375				SEC22-T01N-R14E
AMC 327783	FUTURE 135 MILL SITE	93-637376				SEC22-T01N-R14E
AMC 327784	FUTURE 136 MILL SITE	93-637377				SEC22-T01N-R14E
AMC 327785	FUTURE 137 MILL SITE	93-637378				SEC22-T01N-R14E
AMC 327786	FUTURE 138 MILL SITE	93-637379				SEC22-T01N-R14E
AMC 327787	FUTURE 139 MILL SITE	93-637380				SEC22-T01N-R14E
AMC 327788	FUTURE 140 MILL SITE	93-637381				SEC22-T01N-R14E
AMC 327789	FUTURE 141 MILL SITE	93-637382				SEC22-T01N-R14E
AMC 327790	FUTURE 142 MILL SITE	93-637383				SEC22-T01N-R14E
AMC 327791	FUTURE 143 MILL SITE	93-637384				SEC22-T01N-R14E
AMC 327792	FUTURE 144 MILL SITE	93-637385				SEC22-T01N-R14E
AMC 327793	FUTURE 145 MILL SITE	93-637386				SEC27-T01N-R14E
AMC 327794	FUTURE 146 MILL SITE	93-637387				SEC27-T01N-R14E
AMC 327795	FUTURE 147 MILL SITE	93-637388				SEC27-T01N-R14E
AMC 327796	FUTURE 148 MILL SITE	93-637389				SEC27-T01N-R14E
AMC 327797	FUTURE 149 MILL SITE	93-637390				SEC22-T01N-R14E
AMC 327798	FUTURE 150 MILL SITE	93-637391				SEC22-T01N-R14E
AMC 327799	FUTURE 151 MILL SITE	93-637392				SEC22-T01N-R14E
AMC 327800	FUTURE 152 MILL SITE	93-637393				SEC22-T01N-R14E
AMC 327801	FUTURE 153 MILL SITE	93-637394				SEC22-T01N-R14E
AMC 327802	FUTURE 154 MILL SITE	93-637395				SEC22-T01N-R14E
AMC 327803	FUTURE 155 MILL SITE	93-637396				SEC22-T01N-R14E

Date: 10/30/2017

RECEIVED
 BLM AZ STATE OFFICE
 2018 AUG -9 -9 A 11:31
 PHOENIX, ARIZONA

EXHIBIT A

County: Gila

State: AZ

<u>BLM Serial #</u>	<u>Claim Name</u>	<u>Original Recording</u>		<u>Amended Recording</u>		<u>Location</u>
		<u>Recording #</u>	<u>Page #</u>	<u>Recording #</u>	<u>Page #</u>	
AMC 327804 7	FUTURE 156 MILL SITE	93-637397				SEC22-T01N-R14E
AMC 327805 J	FUTURE 157 MILL SITE	93-637398				SEC22-T01N-R14E
AMC 327810 7	FUTURE 162 MILL SITE	93-637403				SEC27-T01N-R14E
AMC 327811	FUTURE 163 MILL SITE	93-637404				SEC27-T01N-R14E
AMC 327812	FUTURE 164 MILL SITE	93-637405				SEC27-T01N-R14E
AMC 327813	FUTURE 165 MILL SITE	93-637406				SEC27-T01N-R14E
AMC 327814	FUTURE 166 MILL SITE	93-637407				SEC22-T01N-R14E
AMC 327815	FUTURE 167 MILL SITE	93-637408				SEC22-T01N-R14E
AMC 327816	FUTURE 168 MILL SITE	93-637409				SEC22-T01N-R14E
AMC 327817	FUTURE 169 MILL SITE	93-637410				SEC22-T01N-R14E
AMC 327818	FUTURE 170 MILL SITE	93-637411				SEC22-T01N-R14E
AMC 327819	FUTURE 171 MILL SITE	93-637412				SEC22-T01N-R14E
AMC 327820	FUTURE 172 MILL SITE	93-637413				SEC22-T01N-R14E
AMC 327821	FUTURE 173 MILL SITE	93-637414				SEC22-T01N-R14E
AMC 327822 J	FUTURE 174 MILL SITE	93-637415				SEC22-T01N-R14E
AMC 327827 7	FUTURE 179 MILL SITE	93-637420				SEC27-T01N-R14E
AMC 327828	FUTURE 180 MILL SITE	93-637421				SEC27-T01N-R14E
AMC 327829	FUTURE 181 MILL SITE	93-637422				SEC27-T01N-R14E
AMC 327830	FUTURE 182 MILL SITE	93-637423				SEC27-T01N-R14E
AMC 327831	FUTURE 183 MILL SITE	93-637424				SEC22-T01N-R14E
AMC 327832	FUTURE 184 MILL SITE	93-637425				SEC22-T01N-R14E
AMC 327833	FUTURE 185 MILL SITE	93-637426				SEC22-T01N-R14E
AMC 327834	FUTURE 186 MILL SITE	93-637427				SEC22-T01N-R14E
AMC 327835	FUTURE 187 MILL SITE	93-637428				SEC22-T01N-R14E
AMC 327836 J	FUTURE 188 MILL SITE	93-637429				SEC22-T01N-R14E

Date: 10/30/2017

RECEIVED
BLM AZ STATE OFFICE
AUG - 9 2018 11:31
PHOENIX, ARIZONA

EXHIBIT A

County: Gila

State: AZ

BLM Serial #	Claim Name	Original Recording		Amended Recording		Location
		Recording #	Page #	Recording #	Page #	
AMC 327837	FUTURE 189 MILL SITE	93-637430				SEC22-T01N-R14E
AMC 327838	FUTURE 190 MILL SITE	93-637431				SEC22-T01N-R14E
AMC 327839	FUTURE 191 MILL SITE	93-637432				SEC22-T01N-R14E
AMC 327840	FUTURE 192 MILL SITE	93-637433				SEC22-T01N-R14E
AMC 327841	FUTURE 193 MILL SITE	93-637434				SEC22-T01N-R14E
AMC 327843	FUTURE 195 MILL SITE	93-637436				SEC22-T01N-R14E
AMC 327844	FUTURE 196 MILL SITE	93-637437				SEC27-T01N-R14E
AMC 327845	FUTURE 197 MILL SITE	93-637438				SEC27-T01N-R14E
AMC 327846	FUTURE 198 MILL SITE	93-637439				SEC27-T01N-R14E
AMC 327847	FUTURE 199 MILL SITE	93-637440				SEC27-T01N-R14E
AMC 327848	FUTURE 200 MILL SITE	93-637441				SEC28-T01N-R14E
AMC 327849	FUTURE 201 MILL SITE	93-637442				SEC28-T01N-R14E
AMC 327850	FUTURE 202 MILL SITE	93-637443				SEC27-T01N-R14E
AMC 327851	FUTURE 203 MILL SITE	93-637444				SEC27-T01N-R14E
AMC 327852	FUTURE 204 MILL SITE	93-637445				SEC27-T01N-R14E
AMC 327854	FUTURE 206 MILL SITE	93-637447				SEC27-T01N-R14E
AMC 327855	FUTURE 207 MILL SITE	93-637448				SEC27-T01N-R14E
AMC 330826	CMC-OX 015	94-647102				SEC02-T01S-R14E
AMC 330834	CMC-OX 023	94-647110				SEC02-T01S-R14E
AMC 333430	QUARTZ SITE 102	95-660238				SEC21-T01N-R14E
AMC 333431	QUARTZ SITE 103	95-660239				SEC21-T01N-R14E
AMC 333432	QUARTZ SITE 104	95-660240				SEC21-T01N-R14E
AMC 333433	QUARTZ SITE 105	95-660241				SEC21-T01N-R14E
AMC 333434	QUARTZ SITE 106	95-660242				SEC21-T01N-R14E
AMC 333435	QUARTZ SITE 107	95-660243				SEC21-T01N-R14E
AMC 333436	QUARTZ SITE 108	95-660244				SEC20-T01N-R14E
AMC 333437	QUARTZ SITE 109	95-660245				SEC20-T01N-R14E
AMC 333438	QUARTZ SITE 121	95-660256				SEC16-T01N-R14E
AMC 333443	QUARTZ SITE 126	95-660261				SEC16-T01N-R14E

Date: 10/30/2017

RECEIVED
BLM AZ STATE OFFICE

PHOENIX, ARIZONA
AUG -9 -2018 11:31

EXHIBIT A

County: Gila

State: AZ

<u>BLM Serial #</u>	<u>Claim Name</u>	<u>Original Recording</u>		<u>Amended Recording</u>		<u>Location</u>
		<u>Recording #</u>	<u>Page #</u>	<u>Recording #</u>	<u>Page #</u>	
AMC 333444	QUARTZ SITE 127	95-660262				SEC16-T01N-R14E
AMC 406829	FMB #1	2011-003837				SEC10-T01N-R14E
AMC 406830	FMB #2	2011-003838				SEC10-T01N-R14E
AMC 406831	FMB #3	2011-003839				SEC10-T01N-R14E
AMC 406832	FMB #4	2011-003840				SEC10-T01N-R14E
AMC 406833	FMB #5	2011-003841				SEC10-T01N-R14E
AMC 406834	FMB #6	2011-003842				SEC10-T01N-R14E
AMC 406835	FMB #7	2011-003843				SEC10-T01N-R14E
AMC 406836	FMB #8	2011-003844				SEC10-T01N-R14E
AMC 428342	Quartzite No. 110A	2014-005376				SEC21-T01N-R14E
AMC 428343	Quartzite No. 111A	2014-005377				SEC21-T01N-R14E
No. Of Claims	556					

RECEIVED
 PLM AZ STATE OFFICE
 2010 AUG - 9 A 11: 31
 PHOENIX, ARIZONA

United States Department of the Interior
Bureau of Land Management
 DIV OF LANDS, MINRLS & ENERGY
 ONE N CENTRAL AVE
 PHOENIX, AZ 85004 -4427
 Phone: 602-417-9200

Receipt

No: 4231062

Transaction #: 4346335	
Date of Transaction: 08/09/2018	
CUSTOMER:	
FREEPORT MCMORAN INC 333 N CENTRAL AVE PHOENIX, AZ 85004-2121 US	

LINE #	QTY	DESCRIPTION	REMARKS	UNIT PRICE	TOTAL
1	1.00	LOCATABLE MINERALS / MINING CLAIMS- NOT NEW-UNADJUD, ONE AUTH NO. ONLY / MINING CLAIM MONEY RECEIVED CASES: AMC52264/\$86645.00	2019 MAINT (557 TOTAL) 556	- n/a -	86645.00
TOTAL:					\$86,645.00

PAYMENT INFORMATION			
1	AMOUNT:	465.00	POSTMARKED: N/A
	TYPE:	CHECK	RECEIVED: 08/09/2018
	CHECK NO:	0000902052	
	NAME:	FREEPORT MCMORAN INC 333 N CENTRAL AVE PHOENIX AZ 85004	
2	AMOUNT:	86180.00	POSTMARKED: N/A
	TYPE:	CHECK	RECEIVED: 08/09/2018
	CHECK NO:	0000902053	
	NAME:	FREEPORT MCMORAN INC 333 N CENTRAL AVE PHOENIX AZ 85004	

REMARKS
AN ASSOC. PLACER IS ALSO LISTED (20-ACRE BASE MAINT FEE) IN THE MASTER LIST OF CLAIMS. SEE THE SRP.

This receipt was generated by the automated BLM Collections and Billing System and is a paper representation of a portion of the official electronic record contained therein.

August 1, 2017

After recording, return to:
Freeport-McMoRan Inc.
Attn: C. Loder
333 North Central Avenue
Phoenix, AZ 85004

Bureau of Land Management
Department of the Interior
One N. Central Avenue
Phoenix, AZ 85004

312258	131760	35792
327648	265777	39092
330826	293003	48023
333428	299053	49212
406829	303011	50970
428342	308180	52072
	309608	97784

2017


NOTICE OF INTENT TO HOLD MINING CLAIMS AND PAYMENT OF BLM MAINTENANCE FEE

Re: Payment of Annual Claim Maintenance Fee

Dear Sir or Madam:

This will serve as notice that Freeport-McMoRan Miami, Inc., whose address for purpose of this filing is Land and Water Department, 333 North Central Ave., Phoenix, Arizona 85004, intends to hold the mining claims and/or mill sites described on Exhibit A attached hereto for the assessment year ending at 12 o'clock, noon, on September 1, 2018 by payment of the annual maintenance fee of \$155 per claim or site. Payment of such amount is made herewith for such assessment year for each of the claims and sites, the name, and BLM serial number with the book and page or index number of recording of the location notice in the official records of Gila County, Arizona, of which, is set forth on Exhibit A attached hereto and by this reference incorporated herein.

NO. OF CLAIMS 556
 AMOUNT \$86,180.00
 RECEIPT NO. 3921389
 INIT. SLL
 ** BLM-ASO**



 Carolyn Loder for
 Freeport-McMoRan Miami, Inc.

RECEIVED
 BLM AZ STATE OFFICE
 2017 AUG -4 A 10: 06
 PHOENIX, ARIZONA

State of Arizona)
) ss.
 County of Maricopa)

The foregoing instrument was acknowledged before me on August 1st, 2017, by Carolyn Loder, on behalf of Freeport-McMoRan Miami, Inc.
 (Seal)


STEPHANIE D. TURTON
 Notary Public - State of Arizona
 MARICOPA COUNTY
 My Commission Expires Nov. 18, 2019


 Notary Public
 My commission expires: 11-18-2019

ENTERED
 AUG 07 2017

EXHIBIT A

County: Gila

State: AZ

<u>BLM Serial #</u>	<u>Claim Name</u>	<u>Original Recording</u>		<u>Amended Recording</u>		<u>Location</u>
		<u>Recording #</u>	<u>Page #</u>	<u>Recording #</u>	<u>Page #</u>	
AMC 035795	QUARTZ SITE NO. 4 (A)	466	188			SEC21-T01N-R14E
AMC 035796	QUARTZ SITE NO. 5 (A)	466	187			SEC21-T01N-R14E
AMC 035797	QUARTZ SITE NO. 6 (A)	466	186			SEC21-T01N-R14E
AMC 035798	QUARTZ SITE NO. 7 (A)	466	185			SEC21-T01N-R14E
AMC 035799	QUARTZ SITE NO. 8 (A)	466	184			SEC21-T01N-R14E
AMC 035802	QUARTZ SITE NO. 11 (A)	466	181			SEC21-T01N-R14E
AMC 035803	QUARTZ SITE NO. 12 (A)	466	180			SEC21-T01N-R14E
AMC 035804	QUARTZ SITE NO. 13 (A)	466	179			SEC21-T01N-R14E
AMC 035805	QUARTZ SITE NO. 14 (A)	466	178			SEC21-T01N-R14E
AMC 035817	QUARTZ SITE #25 (A)	466	220			SEC22-T01N-R14E
AMC 035818	QUARTZ SITE #26 (A)	466	221			SEC22-T01N-R14E
AMC 035819	QUARTZ SITE #27 (A)	466	166			SEC22-T01N-R14E
AMC 035822	HARDROCK NO. 1 (A)	466	200			SEC15-T01N-R14E
AMC 035823	HARDROCK NO. 2 (A)	466	193			SEC15-T01N-R14E
AMC 035826	MOONLIGHT (A)	466	196			SEC21-T01N-R14E
AMC 035827	BLACK OAK (A)	466	199			SEC21-T01N-R14E
AMC 035828	BLACK OAK NO. 2 (A)	466	198			SEC21-T01N-R14E
AMC 035829	BLACK OAK NO. 3 (A)	466	197			SEC22-T01N-R14E
AMC 035837	PINTO COPPER FRACTION (A)	466	204			SEC28-T01N-R14E
AMC 035838	PINTO COPPER NO. 1 (A)	466	210			SEC27-T01N-R14E
AMC 035839	PINTO COPPER NO. 2 (A)	466	211			SEC27-T01N-R14E
AMC 035840	PINTO COPPER NO. 3 (A)	466	212			SEC27-T01N-R14E
AMC 035841	PINTO COPPER NO. 4 (A)	466	213			SEC27-T01N-R14E
AMC 035842	PINTO COPPER NO. 5 (A)	466	214			SEC27-T01N-R14E
AMC 035843	PINTO COPPER NO. 6 (A)	466	219			SEC28-T01N-R14E
AMC 035844	PINTO COPPER NO. 7 (A)	466	222			SEC28-T01N-R14E
AMC 035845	PINTO COPPER NO. 8 (A)	466	223			SEC28-T01N-R14E
AMC 035846	PINTO COPPER NO. 9 (A)	466	205			SEC28-T01N-R14E

Date: 2/13/2017

PHOENIX, ARIZONA

2017 AUG -4 - 10: 06

RECEIVED BLM AZ STATE OFFICE

EXHIBIT A

County: Gila

State: AZ

BLM Serial #	Claim Name	Original Recording		Amended Recording		Location
		Recording #	Page #	Recording #	Page #	
AMC 035847	PINTO COPPER NO. 10 (A)	466	206			SEC28-T01N-R14E
AMC 035848	PINTO COPPER NO. 11 (A)	466	207			SEC28-T01N-R14E
AMC 035849	PINTO COPPER NO. 12 (A)	466	208			SEC28-T01N-R14E
AMC 035850	PINTO COPPER NO. 13 (A)	466	209			SEC28-T01N-R14E
AMC 039092	KAY 1	262	305	471	40	SEC15-T01N-R14E
AMC 039093	KAY 2	262	306	471	41	SEC15-T01N-R14E
AMC 039094	KAY 3	262	307	471	42	SEC15-T01N-R14E
AMC 039095	KAY 4	262	308	471	43	SEC15-T01N-R14E
AMC 039096	KAY 5	262	309	471	44	SEC15-T01N-R14E
AMC 039097	KAY 6	262	310	471	45	SEC15-T01N-R14E
AMC 039098	KAY 7	262	311	471	46	SEC15-T01N-R14E
AMC 039099	KAY 8	262	312	471	47	SEC15-T01N-R14E
AMC 039100	KAY 9	262	313	471	48	SEC15-T01N-R14E
AMC 039101	KAY 10	262	314	471	49	SEC15-T01N-R14E
AMC 039102	KAY 11	262	315	471	50	SEC15-T01N-R14E
AMC 039103	KAY 12	262	316	471	51	SEC15-T01N-R14E
AMC 039104	KAY 13	262	317	471	52	SEC15-T01N-R14E
AMC 039105	KAY 14	262	318	471	53	SEC15-T01N-R14E
AMC 039106	KAY 15	262	319	471	54	SEC15-T01N-R14E
AMC 039107	KAY 16	262	320	471	55	SEC15-T01N-R14E
AMC 039108	KAY 17	262	321	471	56	SEC22-T01N-R14E
AMC 039109	KAY 18	262	322	471	57	SEC21-T01N-R14E
AMC 039110	KAY 19	262	323	471	58	SEC22-T01N-R14E
AMC 039111	KAY 20	262	324	471	59	SEC21-T01N-R14E
AMC 039112	KAY 21	262	325	471	60	SEC22-T01N-R14E
AMC 039113	KAY 22	262	326	471	61	SEC21-T01N-R14E
AMC 039114	KAY 23	262	327	471	62	SEC22-T01N-R14E
AMC 039137	KAY 50	262	352	471	85	SEC14-T01N-R14E
AMC 039138	KAY 51	262	353	471	86	SEC14-T01N-R14E
AMC 039144	KAY 57	262	359	471	92	SEC10-T01N-R14E
AMC 039145	KAY 58	262	360	471	93	SEC09-T01N-R14E
AMC 039162	KAY 81	264	328	471	110	SEC15-T01N-R14E
AMC 039163	KAY 82	264	329	471	111	SEC15-T01N-R14E
AMC 039165	KAY 85	262	373	471	113	SEC22-T01N-R14E
AMC 039166	KAY 86	262	374	471	114	SEC22-T01N-R14E
AMC 039167	KAY 87	262	375	471	115	SEC15-T01N-R14E

Date: 2/13/2017

RECEIVED
BLM AZ STATE OFFICE

EXHIBIT A

County: Gila

State: AZ

<u>BLM Serial #</u>	<u>Claim Name</u>	<u>Original Recording</u>		<u>Amended Recording</u>		<u>Location</u>
		<u>Recording #</u>	<u>Page #</u>	<u>Recording #</u>	<u>Page #</u>	
AMC 039168 7	KAY 88	262	376	471	116	SEC22-T01N-R14E
AMC 039169	KAY 89	262	377	471	117	SEC15-T01N-R14E
AMC 039170	KAY 90	262	378	471	118	SEC15-T01N-R14E
AMC 039171	KAY 91	262	379	471	119	SEC15-T01N-R14E
AMC 039172	KAY 92	262	380	471	120	SEC15-T01N-R14E
AMC 039173	KAY 93	262	381	471	121	SEC15-T01N-R14E
AMC 039174	KAY 94	262	382	471	122	SEC15-T01N-R14E
AMC 039175	KAY 95	262	383	471	123	SEC15-T01N-R14E
AMC 039176	KAY 96	262	384	471	124	SEC15-T01N-R14E
AMC 039177	KAY 97	262	385	471	125	SEC15-T01N-R14E
AMC 039178	KAY 98	262	386	471	126	SEC15-T01N-R14E
AMC 039179	KAY 99	262	387	471	127	SEC15-T01N-R14E
AMC 039180	KAY 100	262	388	471	128	SEC15-T01N-R14E
AMC 039181	KAY 101	262	389	471	129	SEC15-T01N-R14E
AMC 039182	KAY 102	262	390	471	130	SEC15-T01N-R14E
AMC 039183	KAY 103	262	391	471	131	SEC15-T01N-R14E
AMC 039184	KAY 104	262	392	471	132	SEC15-T01N-R14E
AMC 039185	KAY 108	262	396	471	133	SEC09-T01N-R14E
AMC 039186	KAY 109	270	267	471	134	SEC22-T01N-R14E
AMC 039187	KAY 110	270	268	471	135	SEC21-T01N-R14E
AMC 039188	KAY 111	270	269	471	136	SEC22-T01N-R14E
AMC 039189	KAY 112	270	270	471	137	SEC21-T01N-R14E
AMC 039190	KAY 113	270	271	471	138	SEC22-T01N-R14E
AMC 039191 7	KAY 114	270	272	471	139	SEC22-T01N-R14E
AMC 048124 7	DESERTER	20	16	24	239	SEC22-T01N-R14E
AMC 048125	CHIEF #3	25	79	24	240	SEC22-T01N-R14E
AMC 048126	CHIEF #4	25	80	24	241	SEC22-T01N-R14E
AMC 048127	CHIEF #5	25	81	24	242	SEC22-T01N-R14E
AMC 048128	CHIEF #6	25	82	24	243	SEC22-T01N-R14E
AMC 048129 7	RESCUE MILL	270	576			SEC16-T01N-R15E
AMC 049306 —	IL 75	216	443			SEC35-T01N-R14E
AMC 049308 —	IL 77	216	445			SEC35-T01N-R14E
AMC 049312 7	IL 81	216	449			SEC35-T01N-R14E
AMC 049313	IL 82	216	450			SEC35-T01N-R14E
AMC 049314 7	IL 88	216	516			SEC03-T01S-R14E
AMC 049316 —	IL 90	216	518			SEC03-T01S-R14E
AMC 049318 7	IL 92	216	520			SEC03-T01S-R14E
AMC 049319 7	IL 93	216	521			SEC03-T01S-R14E

Date: 2/13/2017

RECEIVED
BLM AZ STATE OFFICE
2017 AUG -4 10:09
PHOENIX, ARIZONA

EXHIBIT A

County: Gila

State: AZ

BLM Serial #	Claim Name	Original Recording		Amended Recording		Location
		Recording #	Page #	Recording #	Page #	
AMC 049320	IL 94	216	522			SEC03-T01S-R14E
AMC 049329	IL 103	216	531			SEC03-T01S-R14E
AMC 049332	IL 108	216	536			SEC03-T01S-R14E
AMC 049333	IL 109	216	537			SEC03-T01S-R14E
AMC 049334	IL 110	216	538			SEC03-T01S-R14E
AMC 049335	IL 111	216	539			SEC03-T01S-R14E
AMC 049336	IL 112	216	540			SEC03-T01S-R14E
AMC 049337	IL 113	216	541			SEC03-T01S-R14E
AMC 049338	IL 114	216	542			SEC03-T01S-R14E
AMC 049339	IL 115	216	543			SEC03-T01S-R14E
AMC 049340	IL 116	216	544			SEC03-T01S-R14E
AMC 049341	IL 117	216	545			SEC03-T01S-R14E
AMC 049342	IL 118	216	546			SEC03-T01S-R14E
AMC 049343	IL 119	216	547			SEC03-T01S-R14E
AMC 049344	IL 120	216	550			SEC33-T01N-R14E
AMC 049345	IL 121	216	551	305	422	SEC33-T01N-R14E
AMC 049346	IL 122	216	552			SEC33-T01N-R14E
AMC 049347	IL 123	216	553	305	421	SEC33-T01N-R14E
AMC 049348	IL 124	216	554			SEC33-T01N-R14E
AMC 049349	IL 125	216	555			SEC33-T01N-R14E
AMC 049350	IL 126	216	556			SEC33-T01N-R14E
AMC 049351	IL 127	216	557			SEC33-T01N-R14E
AMC 049352	IL 128	216	558			SEC33-T01N-R14E
AMC 049353	IL 129	216	559			SEC33-T01N-R14E
AMC 049354	IL 130	216	560			SEC33-T01N-R14E
AMC 049355	IL 131	216	561			SEC33-T01N-R14E
AMC 049356	IL 132	216	562			SEC33-T01N-R14E
AMC 049357	IL 133	216	563			SEC33-T01N-R14E
AMC 049358	IL 134	216	564			SEC33-T01N-R14E
AMC 049359	IL 135	216	565			SEC33-T01N-R14E
AMC 049360	IL 136	216	566			SEC33-T01N-R14E
AMC 049361	IL 137	216	567			SEC33-T01N-R14E
AMC 049362	IL 138	216	568			SEC33-T01N-R14E
AMC 049363	IL 139	216	569			SEC33-T01N-R14E
AMC 049364	IL 143	216	573	305	420	SEC33-T01N-R14E
AMC 049365	IL 144	216	574	305	419	SEC33-T01N-R14E
AMC 049366	IL 145	216	575	305	418	SEC33-T01N-R14E
AMC 049367	IL 146	216	576			SEC33-T01N-R14E

Date: 2/13/2017

RECEIVED
BLM AZ STATE OFFICE

EXHIBIT A

County: Gila

State: AZ

<u>BLM Serial #</u>	<u>Claim Name</u>	<u>Original Recording</u>		<u>Amended Recording</u>		<u>Location</u>
		<u>Recording #</u>	<u>Page #</u>	<u>Recording #</u>	<u>Page #</u>	
AMC 049368	IL 147	216	577			SEC33-T01N-R14E
AMC 049373	IL 152	216	581			SEC33-T01N-R14E
AMC 049375	IL 154	216	583			SEC33-T01N-R14E
AMC 049376	IL 155	216	584			SEC33-T01N-R14E
AMC 049377	IL 156	216	585			SEC33-T01N-R14E
AMC 049378	IL 157	216	586			SEC33-T01N-R14E
AMC 049379	IL 158	216	587			SEC33-T01N-R14E
AMC 049380	IL 159	216	588			SEC33-T01N-R14E
AMC 049381	IL 160	216	589			SEC33-T01N-R14E
AMC 049382	IL 161	216	590			SEC33-T01N-R14E
AMC 049383	IL 162	216	591			SEC33-T01N-R14E
AMC 049385	IL 168	216	597	305	417	SEC33-T01N-R14E
AMC 049409	IL 200	216	548			SEC03-T01S-R14E
AMC 049410	IL 201	216	549			SEC04-T01S-R14E
AMC 049411	IL 202	230	605			SEC04-T01S-R14E
AMC 049412	IL 203	230	606			SEC04-T01S-R14E
AMC 049413	IL 204	230	607			SEC04-T01S-R14E
AMC 049414	IL 205	230	608			SEC03-T01S-R14E
AMC 049415	IL 206	230	609			SEC04-T01S-R14E
AMC 049416	IL 207	230	610			SEC04-T01S-R14E
AMC 049417	IL 208	230	611			SEC04-T01S-R14E
AMC 049418	IL 209	230	612			SEC04-T01S-R14E
AMC 049419	IL 210	230	613			SEC33-T01N-R14E
AMC 049420	IL 211	230	614			SEC33-T01N-R14E
AMC 049421	IL 212	230	615			SEC33-T01N-R14E
AMC 049422	IL 213	230	616			SEC33-T01N-R14E
AMC 049423	IL 214	230	617			SEC33-T01N-R14E
AMC 049424	IL 215	230	618			SEC33-T01N-R14E
AMC 049425	IL 216	230	619			SEC33-T01N-R14E
AMC 049426	IL 217	230	620			SEC33-T01N-R14E
AMC 049427	IL 218	230	621			SEC04-T01S-R14E
AMC 049428	IL 219	230	622			SEC04-T01S-R14E
AMC 049429	IL 304	299	216			SEC03-T01S-R14E
AMC 049430	IL 305	299	217			SEC03-T01S-R14E
AMC 049431	IL 306	299	218			SEC03-T01S-R14E
AMC 049432	IL 307	299	219			SEC03-T01S-R14E
AMC 049433	IL 308	299	220			SEC03-T01S-R14E
AMC 049434	IL 309	299	221			SEC04-T01S-R14E

Date: 2/13/2017

RECEIVED
BLM AZ STATE OFFICE

EXHIBIT A

County: Gila

State: AZ

BLM Serial #	Claim Name	Original Recording		Amended Recording		Location
		Recording #	Page #	Recording #	Page #	
AMC 049436 7	IL 311	305	415			SEC33-T01N-R14E
AMC 049437	IL 312	305	416			SEC33-T01N-R14E
AMC 049438 J	IL 313	308	973			SEC03-T01S-R14E
AMC 049453 <	RIDGE 15	344	656			SEC36-T01N-R14E
AMC 049476 7	RALSTON 15	337	61			SEC13-T01N-R14E
AMC 049477	RALSTON 16	337	63			SEC13-T01N-R14E
AMC 049478 J	RALSTON 17	337	65			SEC13-T01N-R14E
AMC 049486 7	RALSTON 25	337	81			SEC13-T01N-R14E
AMC 049487	RALSTON 26	337	83			SEC13-T01N-R14E
AMC 049488	RALSTON 27	337	85			SEC13-T01N-R14E
AMC 049489	RALSTON 28	337	87			SEC13-T01N-R14E
AMC 049490	RALSTON 29	337	89			SEC13-T01N-R14E
AMC 049491	RALSTON 30	337	91			SEC13-T01N-R14E
AMC 049492 J	RALSTON 31	337	845			SEC13-T01N-R14E
AMC 049498 7	RALSTON 37	337	857			SEC13-T01N-R14E
AMC 049499	RALSTON 38	337	859			SEC13-T01N-R14E
AMC 049500	RALSTON 39	337	861			SEC13-T01N-R14E
AMC 049501	RALSTON 40	337	863			SEC13-T01N-R14E
AMC 049502	RALSTON 41	337	865			SEC13-T01N-R14E
AMC 049503	RALSTON 42	337	867			SEC13-T01N-R14E
AMC 049504 J	RALSTON 43	337	869			SEC13-T01N-R14E
AMC 049511 7	RALSTON 50	337	883			SEC13-T01N-R14E
AMC 049512	RALSTON 51	337	885			SEC13-T01N-R14E
AMC 049513 J	RALSTON 52	337	887			SEC13-T01N-R14E
AMC 049524 7	RALSTON 63	337	909			SEC13-T01N-R14E
AMC 049525	RALSTON 64	337	911			SEC14-T01N-R14E
AMC 049526	RALSTON 65	337	913			SEC14-T01N-R14E
AMC 049527 J	RALSTON 66	337	915			SEC14-T01N-R14E
AMC 049535 7	RALSTON 74	337	931			SEC14-T01N-R14E
AMC 049536	RALSTON 75	337	933			SEC14-T01N-R14E
AMC 049537	RALSTON 76	337	935			SEC14-T01N-R14E
AMC 049538	RALSTON 77	337	937			SEC14-T01N-R14E
AMC 049539 J	RALSTON 78	337	939			SEC14-T01N-R14E
AMC 049542 7	RALSTON 81	337	945			SEC14-T01N-R14E
AMC 049543	RALSTON 82	337	947			SEC14-T01N-R14E
AMC 049544 J	RALSTON 83	337	949			SEC14-T01N-R14E
AMC 049577 7	WEBSTER 1	320	548			SEC13-T01N-R14E
AMC 049578 J	WEBSTER 2	320	550			SEC13-T01N-R14E

Date: 2/13/2017

RECEIVED
BLM AZ STATE OFFICE
PHOENIX, ARIZONA

2017 AUG -4 - 10:09

EXHIBIT A

County: Gila

State: AZ

<u>BLM Serial #</u>	<u>Claim Name</u>	<u>Original Recording</u>		<u>Amended Recording</u>		<u>Location</u>
		<u>Recording #</u>	<u>Page #</u>	<u>Recording #</u>	<u>Page #</u>	
AMC 049579	WEBSTER 3	320	552			SEC13-T01N-R14E
AMC 049580	WEBSTER 4	320	554			SEC13-T01N-R14E
AMC 049581	WEBSTER 5	320	556			SEC13-T01N-R14E
AMC 049582	WEBSTER 6	320	558			SEC13-T01N-R14E
AMC 049583	WEBSTER 7	320	560			SEC13-T01N-R14E
AMC 049584	WEBSTER 8	320	562			SEC13-T01N-R14E
AMC 049585	WEBSTER 9	320	564			SEC13-T01N-R14E
AMC 049586	WEBSTER 10	320	566			SEC13-T01N-R14E
AMC 049587	WEBSTER 11	320	568			SEC13-T01N-R14E
AMC 049588	WEBSTER 12	320	570			SEC13-T01N-R14E
AMC 049589	WEBSTER 13	320	572			SEC13-T01N-R14E
AMC 049590	WEBSTER 14	320	574			SEC13-T01N-R14E
AMC 049591	WEBSTER 15	320	576			SEC13-T01N-R14E
AMC 049592	WEBSTER 16	320	578			SEC13-T01N-R14E
AMC 049593	WEBSTER 17	320	580			SEC13-T01N-R14E
AMC 049594	WEBSTER 18	320	582			SEC13-T01N-R14E
AMC 049595	WEBSTER 19	320	584			SEC13-T01N-R14E
AMC 049596	WEBSTER 20	320	586			SEC13-T01N-R14E
AMC 049597	WEBSTER 21	320	588			SEC13-T01N-R14E
AMC 049598	WEBSTER 22	320	590			SEC13-T01N-R14E
AMC 049599	WEBSTER 23	320	592			SEC13-T01N-R14E
AMC 049600	WEBSTER 24	320	594			SEC13-T01N-R14E
AMC 049601	WEBSTER 25	320	596			SEC13-T01N-R14E
AMC 049602	WEBSTER 26	320	598			SEC13-T01N-R14E
AMC 049603	WEBSTER 27	320	600			SEC13-T01N-R14E
AMC 049604	WEBSTER 28	320	602			SEC13-T01N-R14E
AMC 049605	WEBSTER 29	320	604			SEC13-T01N-R14E
AMC 049606	WEBSTER 30	320	606			SEC13-T01N-R14E
AMC 049607	WEBSTER 31	320	608			SEC13-T01N-R14E
AMC 049608	WEBSTER 32	320	610			SEC13-T01N-R14E
AMC 049609	WEBSTER 33	320	612			SEC13-T01N-R14E
AMC 049610	WEBSTER 34	320	614			SEC13-T01N-R14E
AMC 049611	WEBSTER 35	320	616			SEC13-T01N-R14E
AMC 049612	WEBSTER 36	320	618			SEC13-T01N-R14E
AMC 049613	WEBSTER 37	320	620			SEC13-T01N-R14E
AMC 049614	WEBSTER 38	320	622			SEC13-T01N-R14E
AMC 049615	WEBSTER 39	320	624			SEC13-T01N-R14E
AMC 049616	WEBSTER 40	320				SEC13-T01N-R14E

Date: 2/13/2017

RECEIVED
BLM AZ STATE OFFICE
2017 AUG - 4 10: 09
PHOENIX, ARIZONA

EXHIBIT A

County: Gila

State: AZ

<u>BLM Serial #</u>	<u>Claim Name</u>	<u>Original Recording</u>		<u>Amended Recording</u>		<u>Location</u>
		<u>Recording #</u>	<u>Page #</u>	<u>Recording #</u>	<u>Page #</u>	
AMC 049617	WEBSTER 41	320	628			SEC13-T01N-R14E
AMC 049618	WEBSTER 42	320	630			SEC13-T01N-R14E
AMC 049619	WEBSTER 43	320	632			SEC13-T01N-R14E
AMC 049620	WEBSTER 44	320	634			SEC13-T01N-R14E
AMC 049621	WEBSTER 45	320	636			SEC13-T01N-R14E
AMC 049622	WEBSTER 46	320	638			SEC13-T01N-R14E
AMC 049623	WEBSTER 47	323	813			SEC13-T01N-R14E
AMC 049624	WEBSTER 48	323	814			SEC13-T01N-R14E
AMC 051319	JOAN MILL SITE 25	288	737	291	81	SEC36-T01N-R14E
AMC 051320	JOAN MILL SITE 34	288	746	637	799	SEC35-T01N-R14E
AMC 051321	JOAN MILL SITE 42	288	754	637	802	SEC35-T01N-R14E
AMC 051322	JOAN MILL SITE 43	288	755	637	805	SEC35-T01N-R14E
AMC 051323	JOAN MILL SITE 48	288	760	637	808	SEC35-T01N-R14E
AMC 051324	JOAN MILL SITE 49	288	761	637	811	SEC35-T01N-R14E
AMC 051325	JOAN MILL SITE 53	288	765	637	814	SEC35-T01N-R14E
AMC 051326	JOAN MILL SITE 54	288	766	637	817	SEC35-T01N-R14E
AMC 052072	G E 1	214	466	558	577	SEC17-T01N-R15E
AMC 052073	G E 2	214	467	558	580	SEC17-T01N-R15E
AMC 052074	G E 3	214	468	558	583	SEC17-T01N-R15E
AMC 052075	G E 4	214	469	558	586	SEC17-T01N-R15E
AMC 052076	G E 5	214	470	558	589	SEC17-T01N-R15E
AMC 052077	G E 6	214	471	558	592	SEC17-T01N-R15E
AMC 052078	G E 7	214	472	558	595	SEC17-T01N-R15E
AMC 052079	G E 8	214	473	558	598	SEC17-T01N-R15E
AMC 052080	G E 9	214	474	558	601	SEC17-T01N-R15E
AMC 052081	G E 10	214	475	558	604	SEC17-T01N-R15E
AMC 052082	G E 11	214	476			SEC18-T01N-R15E
AMC 052083	G E 12	214	477			SEC18-T01N-R15E
AMC 052084	G E 13	214	478			SEC18-T01N-R15E
AMC 052088	DIVIDE #2	36	522	261	437	SEC14-T01N-R14E
AMC 052090	DIVIDE #4	36	524	261	441	SEC13-T01N-R14E
AMC 052091	DIVIDE #5	36	525	261	443	SEC13-T01N-R14E
AMC 052092	DIVIDE #6	36	526	261	445	SEC13-T01N-R14E
AMC 052093	DIVIDE #7	36	527	261	447	SEC13-T01N-R14E
AMC 052094	DIVIDE #8	36	528	261	449	SEC14-T01N-R14E
AMC 052095	DIVIDE #9	36	529	261	451	SEC14-T01N-R14E
AMC 052096	DIVIDE #10	36	530	261	453	SEC13-T01N-R14E
AMC 052097	DIVIDE #11	36	564	261	455	SEC13-T01N-R14E

Date: 2/13/2017

RECEIVED
 BLM AZ STATE OFFICE
 2017 AUG -4 10:05
 PHOENIX, ARIZONA

EXHIBIT A

County: Gila

State: AZ

<u>BLM Serial #</u>	<u>Claim Name</u>	<u>Original Recording</u>		<u>Amended Recording</u>		<u>Location</u>
		<u>Recording #</u>	<u>Page #</u>	<u>Recording #</u>	<u>Page #</u>	
AMC 052103	LUCHILLA	22	76	75	164	SEC13-T01N-R14E
AMC 052104	LUCHILLA No. 2	18	56	75	163	SEC13-T01N-R14E
AMC 052105	LUCHILLA No. 3	48	236	76	307	SEC13-T01N-R14E
AMC 052106	LUCHILLA FRACTION	38	624	42	167	SEC13-T01N-R14E
AMC 052107	RAVEN	22	77	82	150	SEC13-T01N-R14E
AMC 052108	MANZANITA NO. 2	17	85	75	162	SEC13-T01N-R14E
AMC 052109	MANZANITA NO. 3	18	17	82	148	SEC13-T01N-R14E
AMC 052110	I. C.	36	548	75	161	SEC13-T01N-R14E
AMC 052111	I. C. #2	47	438			SEC13-T01N-R14E
AMC 052112	GOLD COIN NO. 2	46	470	82	152	SEC13-T01N-R14E
AMC 052113	GOLD COIN NO. 4	48	187	82	151	SEC13-T01N-R14E
AMC 052114	BLACK EAGLE NO. 1	48	169	82	149	SEC13-T01N-R14E
AMC 052115	GOLD BAR NO. 1	48	446			SEC13-T01N-R14E
AMC 052116	GOLD BAR #2	48	447			SEC13-T01N-R14E
AMC 052121	RALSTON 3	261	459			SEC13-T01N-R14E
AMC 052122	RALSTON 4	261	460			SEC13-T01N-R14E
AMC 052123	RALSTON 5	261	461			SEC13-T01N-R14E
AMC 052124	RALSTON 6	261	462			SEC13-T01N-R14E
AMC 052126	RALSTON 8	261	464			SEC14-T01N-R14E
AMC 052132	1511551	303	639			SEC15-T01N-R15.5E
AMC 052133	1511552	303	640			SEC15-T01N-R15.5E
AMC 052134	2211551	303	641			SEC15-T01N-R15.5E
AMC 052138	2211555	303	645			SEC22-T01N-R15.5E
AMC 052141	2211558	303	648			SEC22-T01N-R15.5E
AMC 052172	2711553	303	676			SEC22-T01N-R15.5E
AMC 052173	HOOPES #3	2	232	295	546	SEC05-T01N-R15E
AMC 052174	HOOPES #4	2	233	295	548	SEC05-T01N-R15E
AMC 052175	HOOPES #5	2	234	295	550	SEC31-T02N-R15E
AMC 052176	HOOPES #6	2	235	295	552	SEC31-T02N-R15E
AMC 052177	PINK LIMESTONE #1	170	534	295	537	SEC31-T02N-R15E
AMC 052178	PINK LIMESTONE #2	170	535	295	539	SEC31-T02N-R15E
AMC 052179	PINK LIMESTONE 3	295	541			SEC31-T02N-R15E
AMC 052180	PINK LIMESTONE 4	295	542			SEC31-T02N-R15E
AMC 052181	PINK LIMESTONE 5	295	543			SEC31-T02N-R15E
AMC 052182	PINK LIMESTONE 6	295	544			SEC31-T02N-R15E
AMC 052183	PINK LIMESTONE 7	295	545			SEC31-T02N-R15E
AMC 052184	CONCHO No. 3	35	172	211	71	SEC33-T01N-R14E
AMC 052185	CONCHO No. 4	35	173	211	73	SEC33-T01N-R14E

Date: 2/13/2017

PHOENIX, ARIZONA

2017 AUG -4 A 10:05

BLM AZ STATE OFFICE

EXHIBIT A

County: Gila

State: AZ

<u>BLM Serial #</u>	<u>Claim Name</u>	<u>Original Recording</u>		<u>Amended Recording</u>		<u>Location</u>
		<u>Recording #</u>	<u>Page #</u>	<u>Recording #</u>	<u>Page #</u>	
AMC 052188 ←	BLUE BIRD	46	580			SEC02-T01S-R14E
AMC 052190 ←	BUSY BEE	48	287	301	927	SEC34-T01N-R14E
AMC 052192 ←	ROSCOE #3	69	76			SEC33-T01N-R14E
AMC 052194 7	ROSCOE #9	69	425			SEC33-T01N-R14E
AMC 052195 J	CLAY NO. 3	176	103	301	929	SEC34-T01N-R14E
AMC 052197 J	CLAY NO. 5	176	105	299	163	SEC03-T01S-R14E
AMC 052198 J	CLAY NO. 6	201	571			SEC03-T01S-R14E
AMC 052203 7	CLAY 11	205	359			SEC33-T01N-R14E
AMC 052204	CLAY 12	205	360			SEC03-T01S-R14E
AMC 052205	CLAY 13	205	613			SEC03-T01S-R14E
AMC 052206	CLAY 14	205	614			SEC03-T01S-R14E
AMC 052207	CLAY 15	205	615			SEC03-T01S-R14E
AMC 052208	CLAY 16	205	616	299	165	SEC03-T01S-R14E
AMC 052209 J	CLAY 17	205	617			SEC03-T01S-R14E
AMC 052210 J	CLAY 18	205	618			SEC02-T01S-R14E
AMC 052215 ←	ROBBY	192	289			SEC35-T01N-R14E
AMC 052217 ←	JANET	192	291			SEC35-T01N-R14E
AMC 052220 7	ROSCOE 10	207	85			SEC33-T01N-R14E
AMC 052221	ROSCOE 11	205	355			SEC33-T01N-R14E
AMC 052222	ROSCOE 12	205	356			SEC33-T01N-R14E
AMC 052223	ROSCOE 13	205	357			SEC33-T01N-R14E
AMC 052224 J	ROSCOE 14	206	455	208	201	SEC33-T01N-R14E
AMC 052226 7	BOSCOE 1	207	76			SEC33-T01N-R14E
AMC 052227	BOSCOE 2	207	77			SEC33-T01N-R14E
AMC 052228	BOSCOE 3	205	351	207	78	SEC33-T01N-R14E
AMC 052229	BOSCOE 4	207	79			SEC33-T01N-R14E
AMC 052230	BOSCOE 5	205	353			SEC33-T01N-R14E
AMC 052231	BOSCOE 6	207	80			SEC33-T01N-R14E
AMC 052232	BOSCOE 7	207	81			SEC33-T01N-R14E
AMC 052233	BOSCOE 8	207	82			SEC33-T01N-R14E
AMC 052234	BOSCOE 9	207	83			SEC33-T01N-R14E
AMC 052235	BOSCOE 10	207	84	208	200	SEC33-T01N-R14E
AMC 052236	BOSCOE 24	207	106			SEC33-T01N-R14E
AMC 052237	BOSCOE 25	208	202			SEC33-T01N-R14E
AMC 052238	ROBBY ANNEX	207	86			SEC35-T01N-R14E
AMC 052239	SUNSHINE ANNEX	207	87			SEC02-T01S-R14E
AMC 052240 J	MILLY ANNEX	207	88			SEC35-T01N-R14E
AMC 052241 J	LADY BIRD VISTA 1	224	450	757	305	SEC02-T01S-R14E

Date: 2/13/2017

RECEIVED
BLM AZ STATE OFFICE
2017 AUG -4 10:05 AM
PHOENIX, ARIZONA

EXHIBIT A

County: Gila

State: AZ

<u>BLM Serial #</u>	<u>Claim Name</u>	<u>Original Recording</u>		<u>Amended Recording</u>		<u>Location</u>
		<u>Recording #</u>	<u>Page #</u>	<u>Recording #</u>	<u>Page #</u>	
AMC 052242 ✓	STANDARD NO. 15	227	483			SEC33-T01N-R14E
AMC 052246 7	BILL SHAFT NO. 3	37	562	76	60	SEC34-T01N-R14E
AMC 052247	BILL SHAFT NO. 4	37	563	76	61	SEC34-T01N-R14E
AMC 052248 J	BILL SHAT NO. 5	37	564	76	62	SEC34-T01N-R14E
AMC 052259 7	Mgo #One	170	532			SEC31-T02N-R15E
AMC 052260	Mgo # 2	170	533			SEC31-T02N-R15E
AMC 052261	MgO 3	295	554			SEC31-T02N-R15E
AMC 052262	MgO 4	295	555			SEC31-T02N-R15E
AMC 052263	Mgo 5	314	487			SEC31-T02N-R15E
AMC 052264 J	HOOPES PLACER NO. 2	190	347			SEC31-T02N-R15E
AMC 097788 7	F.C. NO. 5	494	457			SEC14-T01N-R14E
AMC 097789	F.C. NO. 6	494	459			SEC14-T01N-R14E
AMC 097790	F.C. NO. 7	494	461			SEC14-T01N-R14E
AMC 097791	F.C. NO. 8	494	463			SEC14-T01N-R14E
AMC 097792 J	F.C. NO. 9	494	465			SEC14-T01N-R14E
AMC 097793	F.C. NO. 10	494	467			SEC14-T01N-R14E
AMC 131768 7	KAY 142	536	11			SEC09-T01N-R14E
AMC 131769 J	KAY 143	536	13			SEC10-T01N-R14E
AMC 265777 —	CHIEF FRACTION	694	559			SEC22-T01N-R14E
AMC 293003 —	AUGUST MINE FRACTION	757	303			SEC02-T01S-R14E
AMC 299053 7	CCWC-1	779	948			SEC10-T01N-R14E
AMC 299054	CCWC-2	779	950			SEC10-T01N-R14E
AMC 299055	CCWC-3	779	952			SEC10-T01N-R14E
AMC 299056	CCWC-4	779	955			SEC10-T01N-R14E
AMC 299057	CCWC-5	779	958			SEC10-T01N-R14E
AMC 299058	CCWC-6	779	961			SEC10-T01N-R14E
AMC 299059	CCWC-7	779	964			SEC10-T01N-R14E
AMC 299060	CCWC-8	779	967			SEC10-T01N-R14E
AMC 299061	CCWC-9	779	970			SEC10-T01N-R14E
AMC 299062	CCWC-10	779	973			SEC15-T01N-R14E
AMC 299063	CCWC-11	779	976			SEC15-T01N-R14E
AMC 299064	CCWC-12	779	979			SEC10-T01N-R14E
AMC 299065	CCWC-13	779	982			SEC14-T01N-R14E
AMC 299066	CCWC-14	779	985			SEC14-T01N-R14E
AMC 299067	CCWC-15	779	988			SEC14-T01N-R14E
AMC 299068	CCWC-16	779	991			SEC14-T01N-R14E
AMC 299069 J	CCWC-17	779	993			SEC14-T01N-R14E

Date: 2/13/2017

RECEIVED
SLM AZ STATE OFFICE

EXHIBIT A

County: Gila

State: AZ

<u>BLM Serial #</u>	<u>Claim Name</u>	<u>Original Recording</u>		<u>Amended Recording</u>		<u>Location</u>
		<u>Recording #</u>	<u>Page #</u>	<u>Recording #</u>	<u>Page #</u>	
AMC 299070 7	CCWC-18	779	996			SEC14-T01N-R14E
AMC 299071	CCWC-19	779	999			SEC14-T01N-R14E
AMC 299072 J	CCWC-20	780	01			SEC14-T01N-R14E
AMC 303011 —	CMC-OX 001	793	262			SEC03-T01S-R14E
AMC 308180 }	CMHR-2611557	809	724			SEC26-T01N-R15.5E
AMC 308181 }	CMHR-2611558	809	726			SEC26-T01N-R15.5E
AMC 309608 —	MGO # 6	818	671			SEC31-T02N-R15E
AMC 312258 7	CMC-OX 010	823	821	95-660969		SEC03-T01S-R14E
AMC 312259	CMC-OX 011	823	824	95-660970		SEC03-T01S-R14E
AMC 312260	CMC-OX 012	823	827	95-660971		SEC03-T01S-R14E
AMC 312261	CMC-OX 013	823	830	95-660972		SEC03-T01S-R14E
AMC 312262 J	CMC-OX 014	823	833	95-660973		SEC03-T01S-R14E
AMC 327729 7	FUTURE 81 MILL SITE	93-637322				SEC21-T01N-R14E
AMC 327730	FUTURE 82 MILL SITE	93-637323				SEC21-T01N-R14E
AMC 327731	FUTURE 83 MILL SITE	93-637324				SEC21-T01N-R14E
AMC 327732	FUTURE 84 MILL SITE	93-637325				SEC21-T01N-R14E
AMC 327733	FUTURE 85 MILL SITE	93-637326				SEC21-T01N-R14E
AMC 327734	FUTURE 86 MILL SITE	93-637327				SEC21-T01N-R14E
AMC 327735	FUTURE 87 MILL SITE	93-637328				SEC21-T01N-R14E
AMC 327736	FUTURE 88 MILL SITE	93-637329				SEC21-T01N-R14E
AMC 327737	FUTURE 89 MILL SITE	93-637330				SEC21-T01N-R14E
AMC 327738	FUTURE 90 MILL SITE	93-637331				SEC21-T01N-R14E
AMC 327739	FUTURE 91 MILL SITE	93-637332				SEC21-T01N-R14E
AMC 327740	FUTURE 92 MILL SITE	93-637333				SEC21-T01N-R14E
AMC 327741	FUTURE 93 MILL SITE	93-637334				SEC21-T01N-R14E
AMC 327742	FUTURE 94 MILL SITE	93-637335				SEC28-T01N-R14E
AMC 327743	FUTURE 95 MILL SITE	93-637336				SEC28-T01N-R14E
AMC 327744	FUTURE 96 MILL SITE	93-637337				SEC28-T01N-R14E
AMC 327745	FUTURE 97 MILL SITE	93-637338				SEC28-T01N-R14E
AMC 327746	FUTURE 98 MILL SITE	93-637339				SEC21-T01N-R14E
AMC 327747	FUTURE 99 MILL SITE	93-637340				SEC21-T01N-R14E
AMC 327748	FUTURE 100 MILL SITE	93-637341				SEC21-T01N-R14E
AMC 327749	FUTURE 101 MILL SITE	93-637342				SEC21-T01N-R14E
AMC 327750	FUTURE 102 MILL SITE	93-637343				SEC21-T01N-R14E
AMC 327751	FUTURE 103 MILL SITE	93-637344				SEC21-T01N-R14E
AMC 327752 J	FUTURE 104 MILL SITE	93-637345				SEC21-T01N-R14E

Date: 2/13/2017

PHOENIX, ARIZONA

2017 AUG - 4 10:04

RECEIVED
BLM AZ STATE OFFICE

EXHIBIT A

County: Gila

State: AZ

<u>BLM Serial #</u>	<u>Claim Name</u>	<u>Original Recording</u>		<u>Amended Recording</u>		<u>Location</u>
		<u>Recording #</u>	<u>Page #</u>	<u>Recording #</u>	<u>Page #</u>	
AMC 327753 7	FUTURE 105 MILL SITE	93-637346				SEC21-T01N-R14E
AMC 327755 7	FUTURE 107 MILL SITE	93-637348				SEC21-T01N-R14E
AMC 327756	FUTURE 108 MILL SITE	93-637349				SEC21-T01N-R14E
AMC 327757	FUTURE 109 MILL SITE	93-637350				SEC21-T01N-R14E
AMC 327758	FUTURE 110 MILL SITE	93-637351				SEC21-T01N-R14E
AMC 327759	FUTURE 111 MILL SITE	93-637352				SEC28-T01N-R14E
AMC 327760	FUTURE 112 MILL SITE	93-637353				SEC28-T01N-R14E
AMC 327761	FUTURE 113 MILL SITE	93-637354				SEC28-T01N-R14E
AMC 327762	FUTURE 114 MILL SITE	93-637355				SEC28-T01N-R14E
AMC 327763	FUTURE 115 MILL SITE	93-637356				SEC22-T01N-R14E
AMC 327764	FUTURE 116 MILL SITE	93-637357				SEC22-T01N-R14E
AMC 327765	FUTURE 117 MILL SITE	93-637358				SEC22-T01N-R14E
AMC 327766	FUTURE 118 MILL SITE	93-637359				SEC22-T01N-R14E
AMC 327767	FUTURE 119 MILL SITE	93-637360				SEC22-T01N-R14E
AMC 327768	FUTURE 120 MILL SITE	93-637361				SEC22-T01N-R14E
AMC 327769	FUTURE 121 MILL SITE	93-637362				SEC22-T01N-R14E
AMC 327770	FUTURE 122 MILL SITE	93-637363				SEC22-T01N-R14E
AMC 327771	FUTURE 123 MILL SITE	93-637364				SEC22-T01N-R14E
AMC 327772	FUTURE 124 MILL SITE	93-637365				SEC22-T01N-R14E
AMC 327773	FUTURE 125 MILL SITE	93-637366				SEC22-T01N-R14E
AMC 327774	FUTURE 126 MILL SITE	93-637367				SEC22-T01N-R14E
AMC 327775	FUTURE 127 MILL SITE	93-637368				SEC22-T01N-R14E
AMC 327776	FUTURE 128 MILL SITE	93-637369				SEC27-T01N-R14E
AMC 327777	FUTURE 129 MILL SITE	93-637370				SEC27-T01N-R14E
AMC 327778	FUTURE 130 MILL SITE	93-637371				SEC27-T01N-R14E

Date: 2/13/2017

RECEIVED
BLM AZ STATE OFFICE
2017 AUG - 4 A 10: 04
PHOENIX, ARIZONA

EXHIBIT A

County: Gila

State: AZ

<u>BLM Serial #</u>	<u>Claim Name</u>	<u>Original Recording</u>		<u>Amended Recording</u>		<u>Location</u>
		<u>Recording #</u>	<u>Page #</u>	<u>Recording #</u>	<u>Page #</u>	
AMC 327779	FUTURE 131 MILL SITE	93-637372				SEC27-T01N-R14E
AMC 327780	FUTURE 132 MILL SITE	93-637373				SEC22-T01N-R14E
AMC 327781	FUTURE 133 MILL SITE	93-637374				SEC22-T01N-R14E
AMC 327782	FUTURE 134 MILL SITE	93-637375				SEC22-T01N-R14E
AMC 327783	FUTURE 135 MILL SITE	93-637376				SEC22-T01N-R14E
AMC 327784	FUTURE 136 MILL SITE	93-637377				SEC22-T01N-R14E
AMC 327785	FUTURE 137 MILL SITE	93-637378				SEC22-T01N-R14E
AMC 327786	FUTURE 138 MILL SITE	93-637379				SEC22-T01N-R14E
AMC 327787	FUTURE 139 MILL SITE	93-637380				SEC22-T01N-R14E
AMC 327788	FUTURE 140 MILL SITE	93-637381				SEC22-T01N-R14E
AMC 327789	FUTURE 141 MILL SITE	93-637382				SEC22-T01N-R14E
AMC 327790	FUTURE 142 MILL SITE	93-637383				SEC22-T01N-R14E
AMC 327791	FUTURE 143 MILL SITE	93-637384				SEC22-T01N-R14E
AMC 327792	FUTURE 144 MILL SITE	93-637385				SEC22-T01N-R14E
AMC 327793	FUTURE 145 MILL SITE	93-637386				SEC27-T01N-R14E
AMC 327794	FUTURE 146 MILL SITE	93-637387				SEC27-T01N-R14E
AMC 327795	FUTURE 147 MILL SITE	93-637388				SEC27-T01N-R14E
AMC 327796	FUTURE 148 MILL SITE	93-637389				SEC27-T01N-R14E
AMC 327797	FUTURE 149 MILL SITE	93-637390				SEC22-T01N-R14E
AMC 327798	FUTURE 150 MILL SITE	93-637391				SEC22-T01N-R14E
AMC 327799	FUTURE 151 MILL SITE	93-637392				SEC22-T01N-R14E
AMC 327800	FUTURE 152 MILL SITE	93-637393				SEC22-T01N-R14E
AMC 327801	FUTURE 153 MILL SITE	93-637394				SEC22-T01N-R14E
AMC 327802	FUTURE 154 MILL SITE	93-637395				SEC22-T01N-R14E
AMC 327803	FUTURE 155 MILL SITE	93-637396				SEC22-T01N-R14E

Date: 2/13/2017

RECEIVED
BLM AZ STATE OFFICE

PHOENIX, ARIZONA
2017 AUG - 4 10 09

EXHIBIT A

County: Gila

State: AZ

<u>BLM Serial #</u>	<u>Claim Name</u>	<u>Original Recording</u>		<u>Amended Recording</u>		<u>Location</u>
		<u>Recording #</u>	<u>Page #</u>	<u>Recording #</u>	<u>Page #</u>	
AMC 327804 7	FUTURE 156 MILL SITE	93-637397				SEC22-T01N-R14E
AMC 327805 3	FUTURE 157 MILL SITE	93-637398				SEC22-T01N-R14E
AMC 327810 7	FUTURE 162 MILL SITE	93-637403				SEC27-T01N-R14E
AMC 327811	FUTURE 163 MILL SITE	93-637404				SEC27-T01N-R14E
AMC 327812	FUTURE 164 MILL SITE	93-637405				SEC27-T01N-R14E
AMC 327813	FUTURE 165 MILL SITE	93-637406				SEC27-T01N-R14E
AMC 327814	FUTURE 166 MILL SITE	93-637407				SEC22-T01N-R14E
AMC 327815	FUTURE 167 MILL SITE	93-637408				SEC22-T01N-R14E
AMC 327816	FUTURE 168 MILL SITE	93-637409				SEC22-T01N-R14E
AMC 327817	FUTURE 169 MILL SITE	93-637410				SEC22-T01N-R14E
AMC 327818	FUTURE 170 MILL SITE	93-637411				SEC22-T01N-R14E
AMC 327819	FUTURE 171 MILL SITE	93-637412				SEC22-T01N-R14E
AMC 327820	FUTURE 172 MILL SITE	93-637413				SEC22-T01N-R14E
AMC 327821	FUTURE 173 MILL SITE	93-637414				SEC22-T01N-R14E
AMC 327822	FUTURE 174 MILL SITE	93-637415				SEC22-T01N-R14E
AMC 327827	FUTURE 179 MILL SITE	93-637420				SEC27-T01N-R14E
AMC 327828	FUTURE 180 MILL SITE	93-637421				SEC27-T01N-R14E
AMC 327829	FUTURE 181 MILL SITE	93-637422				SEC27-T01N-R14E
AMC 327830	FUTURE 182 MILL SITE	93-637423				SEC27-T01N-R14E
AMC 327831	FUTURE 183 MILL SITE	93-637424				SEC22-T01N-R14E
AMC 327832	FUTURE 184 MILL SITE	93-637425				SEC22-T01N-R14E
AMC 327833	FUTURE 185 MILL SITE	93-637426				SEC22-T01N-R14E
AMC 327834	FUTURE 186 MILL SITE	93-637427				SEC22-T01N-R14E
AMC 327835	FUTURE 187 MILL SITE	93-637428				SEC22-T01N-R14E
AMC 327836 7	FUTURE 188 MILL SITE	93-637429				SEC22-T01N-R14E

Date: 2/13/2017

RECEIVED
 BLM AZ STATE OFFICE
 2017 AUG - 4 A 10: 04
 PHOENIX, ARIZONA

EXHIBIT A

County: Gila

State: AZ

BLM Serial #	Claim Name	Original Recording		Amended Recording		Location
		Recording #	Page #	Recording #	Page #	
AMC 327837 7	FUTURE 189 MILL SITE	93-637430				SEC22-T01N-R14E
AMC 327838	FUTURE 190 MILL SITE	93-637431				SEC22-T01N-R14E
AMC 327839	FUTURE 191 MILL SITE	93-637432				SEC22-T01N-R14E
AMC 327840	FUTURE 192 MILL SITE	93-637433				SEC22-T01N-R14E
AMC 327841 J	FUTURE 193 MILL SITE	93-637434				SEC22-T01N-R14E
AMC 327843 7	FUTURE 195 MILL SITE	93-637436				SEC22-T01N-R14E
AMC 327844	FUTURE 196 MILL SITE	93-637437				SEC27-T01N-R14E
AMC 327845	FUTURE 197 MILL SITE	93-637438				SEC27-T01N-R14E
AMC 327846	FUTURE 198 MILL SITE	93-637439				SEC27-T01N-R14E
AMC 327847	FUTURE 199 MILL SITE	93-637440				SEC27-T01N-R14E
AMC 327848	FUTURE 200 MILL SITE	93-637441				SEC28-T01N-R14E
AMC 327849	FUTURE 201 MILL SITE	93-637442				SEC28-T01N-R14E
AMC 327850	FUTURE 202 MILL SITE	93-637443				SEC27-T01N-R14E
AMC 327851	FUTURE 203 MILL SITE	93-637444				SEC27-T01N-R14E
AMC 327852	FUTURE 204 MILL SITE	93-637445				SEC27-T01N-R14E
AMC 327854	FUTURE 206 MILL SITE	93-637447				SEC27-T01N-R14E
AMC 327855 J	FUTURE 207 MILL SITE	93-637448				SEC27-T01N-R14E
AMC 330826 —	CMC-OX 015	94-647102				SEC02-T01S-R14E
AMC 330834 —	CMC-OX 023	94-647110				SEC02-T01S-R14E
AMC 333430 7	QUARTZ SITE 102	95-660238				SEC21-T01N-R14E
AMC 333431	QUARTZ SITE 103	95-660239				SEC21-T01N-R14E
AMC 333432	QUARTZ SITE 104	95-660240				SEC21-T01N-R14E
AMC 333433	QUARTZ SITE 105	95-660241				SEC21-T01N-R14E
AMC 333434	QUARTZ SITE 106	95-660242				SEC21-T01N-R14E
AMC 333435	QUARTZ SITE 107	95-660243				SEC21-T01N-R14E
AMC 333436	QUARTZ SITE 108	95-660244				SEC20-T01N-R14E
AMC 333437 J	QUARTZ SITE 109	95-660245				SEC20-T01N-R14E
AMC 333438 J	QUARTZ SITE 121	95-660256				SEC16-T01N-R14E
AMC 333443 —	QUARTZ SITE 126	95-660261				SEC16-T01N-R14E

Date: 2/13/2017

RECEIVED
 BLM AZ STATE OFFICE
 2017 AUG - 4 A 10: 04
 PHOENIX, ARIZONA

EXHIBIT A

County: Gila

State: AZ

<u>BLM Serial #</u>	<u>Claim Name</u>	<u>Original Recording</u>		<u>Amended Recording</u>		<u>Location</u>
		<u>Recording #</u>	<u>Page #</u>	<u>Recording #</u>	<u>Page #</u>	
AMC 333444 ➔	QUARTZ SITE 127	95-660262				SEC16-T01N-R14E
AMC 406829 7	FMB #1	2011-003837				SEC10-T01N-R14E
AMC 406830	FMB #2	2011-003838				SEC10-T01N-R14E
AMC 406831	FMB #3	2011-003839				SEC10-T01N-R14E
AMC 406832	FMB #4	2011-003840				SEC10-T01N-R14E
AMC 406833	FMB #5	2011-003841				SEC10-T01N-R14E
AMC 406834	FMB #6	2011-003842				SEC10-T01N-R14E
AMC 406835	FMB #7	2011-003843				SEC10-T01N-R14E
AMC 406836 J	FMB #8	2011-003844				SEC10-T01N-R14E
AMC 428342 7	Quartzite No. 110A	2014-005376				SEC21-T01N-R14E
AMC 428343 J	Quartzite No. 111A	2014-005377				SEC21-T01N-R14E
No. Of Claims	556					

RECEIVED
BLM AZ STATE OFFICE
2017 AUG -4 A 10: 04
PHOENIX, ARIZONA

**United States Department of the Interior
Bureau of Land Management**

Receipt

DIV OF LANDS, MINRLS & ENERGY

ONE N CENTRAL AVE
PHOENIX, AZ 85004 -4427

No: 3921389

Phone: 602-417-9200

Transaction #: 4030897	
Date of Transaction: 08/04/2017	
CUSTOMER:	
FREEPORT MCMORAN INC 333 N CENTRAL AVE PHOENIX,AZ 85004-2121 US	

LINE #	QTY	DESCRIPTION	REMARKS	UNIT PRICE	TOTAL
1	1.00	LOCATABLE MINERALS / MINING CLAIMS- NOT NEW-UNADJUD,ONE AUTH NO. ONLY / MINING CLAIM MONEY RECEIVED CASES: AMC35795/\$86180.00	2018 MAINT (556)	- n/a -	86180.00
TOTAL:					\$86,180.00

PAYMENT INFORMATION			
1	AMOUNT:	86180.00	POSTMARKED: N/A
	TYPE:	CHECK	RECEIVED: 08/04/2017
	CHECK NO:	0000881346	
	NAME:	FREEPORT MCMORAN INC 333 N CENTRAL AVE PHOENIX AZ 85004-2121 US	

REMARKS

This receipt was generated by the automated BLM Collections and Billing System and is a paper representation of a portion of the official electronic record contained therein.

UNITED STATES
DEPARTMENT OF THE INTERIOR
BUREAU OF LAND MANAGEMENT
**MAINTENANCE FEE PAYMENT FORM
FOR PLACER MINING CLAIMS**

Remitter Name: Freeport-McMoRan Miami, Inc.

Mailing Address: 333 North Central Avenue

City, State, Zip: Phoenix, AZ 85004

Check here if this is a change of address.

FOR COUNTY RECORDER'S USE

No. of claims 1
Total due BLM \$ 465.00

1. The maintenance fee may be paid by cash, check, money order, Bureau of Land Management (BLM) Declining Deposit Account, or credit card (VISA, American Express, Discover, or MasterCard). Payments must be remitted to the BLM State Office where your claim or site is recorded and received on or before September 1. If the payment is mailed, the envelope must be postmarked by a bona fide delivery service on or before September 1 and received at the proper BLM State Office within 15 calendar days after the due date. Payments may also be made by telephone using a credit card. A complete listing of BLM State Offices with their addresses and phone numbers can be found at <http://www.blm.gov>.

2. The maintenance fee for the following claim(s) applies to the assessment year 2018.

CLAIM NAME	BLM SERIAL NO.	ACRES IN CLAIM	PAYMENT DUE TO THE BLM (See Instructions on Page 2)
Hoopes Placer No. 2	AMC 52264	70.00	465.00

RECEIVED
 PHOENIX, ARIZONA
 2017 AUG - 7 A 11:26

Use a separate sheet for additional claim names, serial numbers, and claimant names and addresses.

Earned on Amc 466836 entered 8/15/17 AT

ECG/10 REF: Note about Assoc. Placer.

INSTRUCTIONS

1. This is an optional form that may be used to satisfy the requirements for the Bureau of Land Management (BLM) under the provisions of 43 U.S.C. §1744 and 30 U.S.C. §28f and the regulations thereunder (43 CFR part 3834). Since local and State laws may vary, you should contact your local and State agencies where the claims are located to ensure all applicable laws and requirements are satisfied.
2. This form should be used to pay the maintenance fee for placer mining claims only. To pay the maintenance fee for lode mining claims, mill sites or tunnel sites, use Form 3830-5.
3. Complete the section for the number of claims and the amount being remitted to the BLM.
4. Enter the year in paragraph 2 for the applicable assessment year.
5. List all mining claim names and the BLM serial number associated to the claim if the BLM has notified you what the serial number is. Every attempt should be made to include the current BLM serial number for each claim listed. List the acreage for each claim and the amount due based on the acreage. See the chart below for amounts due.
6. The maintenance fee for placer mining claims is paid for every 20 acres of the claim **or portion thereof**. When making a maintenance fee payment for your placer claim, you should make your payment in accordance with the following chart:

Number of acres in the claim	Maintenance Fee Payment Due Per Claim
≤ 20 acres	\$155
> 20 acres but ≤ 40 acres	\$310
> 40 acres but ≤ 60 acres	\$465
> 60 acres but ≤ 80 acres	\$620
> 80 acres but ≤ 100 acres	\$775
> 100 acres but ≤ 120 acres	\$930
> 120 acres but ≤ 140 acres	\$1,085
> 140 acres but ≤ 160 acres	\$1,240
> 160 acres	Contact the BLM

Legend: > means greater than; < means less than; = means equal to

7. The name and current mailing addresses of the person paying the maintenance fee(s) should be listed at the top of the form. If this is a change of address for a claimant, that should also be noted.
8. If needed, an additional sheet can be used to continue listing claim names, BLM serial numbers, acres in claim, payment due or the name and current mailing address of additional claimants.
9. If paying by credit card, you must complete the following credit card information on page 4: (a) exact name on the face of the credit card; (b) amount paid; (c) type of card; (d) credit card number; (e) expiration date of the card; and (f) telephone number. You must also sign page 4 to show authorization to charge the credit card.

NOTICES

THE PRIVACY ACT and 43 CFR 2.48(d) require that you be furnished with the following information in connection with the information requested by this form.

AUTHORITY: 30 U.S.C. 28f and 43 CFR part 3834 permit collection of the information requested by this form.

PRINCIPAL PURPOSE: The BLM will use the information you provide to record the annual maintenance fee payment for the claims listed and to verify that payment has been made in accordance with 30 U.S.C. 28f and 43 CFR part 3834.

ROUTINE USES: The BLM will only disclose this information in accordance with the provisions at 43 CFR 2.56(b) and (c).

EFFECT OF NOT PROVIDING INFORMATION: Disclosure of the requested information is required by 30 U.S.C. 28f and 43 CFR part 3834 for claimants paying the annual maintenance fee. The use of this specific form when paying the maintenance fee is optional. However, when paying the maintenance fee, it is the requested information on this form that is required to be submitted along with the fee. Failure to submit all the required information will delay the BLM's processing of the information and may preclude the BLM's acceptance of the maintenance fee payment, which may result in forfeiture of the mining claim(s) by the claimant.

RECEIVED
 U.S. BUREAU OF LAND MANAGEMENT
 PHOENIX, ARIZONA
 2011 AUG - 7 A 11: 25

**DEPARTMENT OF THE INTERIOR
BUREAU OF LAND MANAGEMENT
MINING CLAIMS
(MASS) Serial Register Page**

Run Date/Time: 07/25/17 11:55 AM

Page 1 of 2

01 10-21-1976;090STAT0090;43USC1744

Case Type 384201: PLACER CLAIM

Claim Name: HOOPES PLACER NO 2

Case Disposition: ACTIVE

Required Maintenance Fee: \$620.00 - \$155 = \$465.00

Name & Address

FREEPORT-MCMORAN MIAMI INC
333 N CENTRAL AVE PHOENIX, AZ 85004-2121

Total Acres
70.000

Serial Number
AMC52264

Lead File Number
AMC52072

Int Rel

CLAIMANT

County / State

District

GILA County, AZ

GILA DO

Mer Twp Rng Sec

Subdivision

14 0020N 0150E 031

NE, NW, SW, SE

Act Date	Code	Action Text	Action Remarks	Receipt Number
05/06/1966	403	LOCATION DATE		
08/06/1979	395	RECORDATION NOTICE RECD		
08/08/2016	782	MAINTENANCE FEE PAYMENT	2017; \$620	3623521
08/07/2015	782	MAINTENANCE FEE PAYMENT	2016; \$620	3361323
08/07/2014	782	MAINTENANCE FEE PAYMENT	2015; \$620	3095377
08/07/2013	682	MAINTENANCE FEE/\$140	2014; \$560	2849537
08/09/2012	682	MAINTENANCE FEE/\$140	2013; \$140	2626834
08/10/2011	682	MAINTENANCE FEE/\$140	2012	2401692
08/11/2010	682	MAINTENANCE FEE/\$140	2011	2188260
08/06/2009	682	MAINTENANCE FEE/\$140	2010	1971916
08/05/2008	582	MAINTENANCE FEE/\$125	2009	1754693
08/09/2007	582	MAINTENANCE FEE/\$125	2008	1539795
08/07/2006	582	MAINTENANCE FEE/\$125	2007	1329242
08/08/2005	582	MAINTENANCE FEE/\$125	2006	1124054
08/10/2004	582	MAINTENANCE FEE/\$125	2005	925580
08/08/2003	482	MAINTENANCE FEE/\$100	2004	726285
07/16/2002	482	MAINTENANCE FEE/\$100	2003	523635
08/01/2001	482	MAINTENANCE FEE/\$100	2002	347743
08/02/2000	482	MAINTENANCE FEE/\$100	2001	162253
08/02/1999	482	MAINTENANCE FEE/\$100	2000	
08/05/1998	482	MAINTENANCE FEE/\$100	1999	
08/11/1997	482	MAINTENANCE FEE/\$100	1998	
08/14/1996	482	MAINTENANCE FEE/\$100	1997	
08/14/1995	482	MAINTENANCE FEE/\$100	1996	
08/25/1994	482	MAINTENANCE FEE/\$100	1995	
08/18/1993	482	MAINTENANCE FEE/\$100	1994	
08/18/1993	482	MAINTENANCE FEE/\$100	1993; RECEIPT 1900971	
12/04/1992	480	EVID OF ASSMT FILED	1992	

RECEIVED
 BLM AZ STATE OFFICE
 2017 AUG - 7 A 11: 25
 PHOENIX, ARIZONA

*20-acre base amount of
 \$ 155 Maint included on
 the mass payment ref. to
 rec. 3921389 EG*

**DEPARTMENT OF THE INTERIOR
BUREAU OF LAND MANAGEMENT
MINING CLAIMS
(MASS) Serial Register Page**

Run Date/Time: 07/25/17 11:55 AM

Page 2 of 2

12/27/2012	488	ASSMT DOC RECEIVED	481;2012	2714863
11/01/2012	685	ADDL MAINTENANCE FEE	2013;\$420	2683126
09/17/2010	396	TRF OF INTEREST FILED	PHELPS DODGE MIAMI IN	2217889
09/17/2010	396	TRF OF INTEREST FILED	CYPRUS MIAMI MINING C	2217889
08/02/1999	113	ADDITIONAL INFO RECEIVED	RECEIPT 2480562	
08/05/1998	113	ADDITIONAL INFO RECEIVED	RECEIPT 2389187	
08/11/1997	113	ADDITIONAL INFO RECEIVED	RECEIPT 2315242	
08/15/1996	113	ADDITIONAL INFO RECEIVED	RECEIPT 2228583	
08/14/1995	113	ADDITIONAL INFO RECEIVED	RECEIPT 2147525	
08/25/1994	113	ADDITIONAL INFO RECEIVED	RECEIPT 2024583	
08/19/1988	669	LAND STATUS CHECKED		
07/19/1988	396	TRF OF INTEREST FILED	INSPIRATION CONSOLID	
08/06/1979	500	MAP IN LEAD FILE	52072	
08/06/1979	501	ACCT ADV IN LEAD FILE	52072	
05/10/1966	404	COUNTY RECORDATION	0;190;347	

Line Nr Remarks

RECEIVED
BLM AZ STATE OFFICE
2017 AUG - 7 A 11: 25
PHOENIX, ARIZONA

United States Department of the Interior
Bureau of Land Management
 DIV OF LANDS, MINRLS & ENERGY
 ONE N CENTRAL AVE
 PHOENIX, AZ 85004 -4427
 Phone: 602-417-9200

Receipt

No: 3924056

Transaction #: 4033574	
Date of Transaction: 08/07/2017	
CUSTOMER:	
FREEPORT MCMORAN INC 333 N CENTRAL AVE PHOENIX, AZ 85004-2121 US	

LINE #	QTY	DESCRIPTION	REMARKS	UNIT PRICE	TOTAL
1	1.00	LOCATABLE MINERALS / MINING CLAIMS-NOT NEW-UNADJUD, ONE AUTH NO. ONLY / MINING CLAIM MONEY RECEIVED CASES: AMC52264/\$465.00	2018 MAINT (1: ASSOC. PLACER BALANCE)	- n/a -	465.00
TOTAL:					\$465.00

PAYMENT INFORMATION			
1	AMOUNT:	465.00	POSTMARKED: N/A
	TYPE:	CHECK	RECEIVED: 08/07/2017
	CHECK NO:	0000881345	
	NAME:	FREEPORT MCMORAN INC 333 N CENTRAL AVE PHOENIX AZ 85004-2121 US	

REMARKS

This receipt was generated by the automated BLM Collections and Billing System and is a paper representation of a portion of the official electronic record contained therein.

35792

131760 39092

327648

265777 48023

330826

293003 49212

299053 50970

303011 52072

308180 97784

309608²⁰¹⁶ 312258

August 1, 2016
After recording, return to:
Freeport-McMoRan Inc.
Attn: C. Loder
333 North Central Avenue
Phoenix, AZ 85004


Bureau of Land Management
Department of the Interior
One N. Central Avenue
Phoenix, AZ 85004

NOTICE OF INTENT TO HOLD MINING CLAIMS AND PAYMENT OF BLM MAINTENANCE FEE

Re: Payment of Annual Claim Maintenance Fee

Dear Sir or Madam:

This will serve as notice that Freeport-McMoRan Miami, Inc., whose address for purpose of this filing is Land and Water Department, 333 North Central Ave., Phoenix, Arizona 85004, intends to hold the mining claims and/or mill sites described on Exhibit A attached hereto for the assessment year ending at 12 o'clock, noon, on September 1, 2017 by payment of the annual maintenance fee of \$155 per claim or site. Payment of such amount is made herewith for such assessment year for each of the claims and sites, the name, and BLM serial number with the book and page or index number of recording of the location notice in the official records of Gila County, Arizona, of which, is set forth on Exhibit A attached hereto and this reference incorporated herein.




Carolyn Loder for
Freeport-McMoRan Miami, Inc.

RECEIVED
BLM AZ STATE OFFICE
PHOENIX, ARIZONA
AUG - 8 P 12:57

State of Arizona)
) ss.
County of Maricopa)

The foregoing instrument was acknowledged before me on August 1st, 2016, by Carolyn Loder, on behalf of Freeport-McMoRan Miami, Inc.
(Seal)





Stephanie D. Turton
Notary Public
My commission expires: 11-18-2019

AUG 09 2016
BY RAM
RECEIPT # 3623521

EXHIBIT A

County: Gila

State: AZ

BLM Serial #	Claim Name	Original Recording		Amended Recording		Location
		Recording #	Page #	Recording #	Page #	
AMC 035795	QUARTZ SITE NO. 4 (A)	466	188			SEC21-T01N-R14E
AMC 035796	QUARTZ SITE NO. 5 (A)	466	187			SEC21-T01N-R14E
AMC 035797	QUARTZ SITE NO. 6 (A)	466	186			SEC21-T01N-R14E
AMC 035798	QUARTZ SITE NO. 7 (A)	466	185			SEC21-T01N-R14E
AMC 035799	QUARTZ SITE NO. 8 (A)	466	184			SEC21-T01N-R14E
AMC 035802	QUARTZ SITE NO. 11 (A)	466	181			SEC21-T01N-R14E
AMC 035803	QUARTZ SITE NO. 12 (A)	466	180			SEC21-T01N-R14E
AMC 035804	QUARTZ SITE NO. 13 (A)	466	179			SEC21-T01N-R14E
AMC 035805	QUARTZ SITE NO. 14 (A)	466	178			SEC21-T01N-R14E
AMC 035817	QUARTZ SITE #25 (A)	466	220			SEC22-T01N-R14E
AMC 035818	QUARTZ SITE #26 (A)	466	221			SEC22-T01N-R14E
AMC 035819	QUARTZ SITE #27 (A)	466	166			SEC22-T01N-R14E
AMC 035822	HARDROCK NO. 1 (A)	466	200			SEC15-T01N-R14E
AMC 035823	HARDROCK NO. 2 (A)	466	193			SEC15-T01N-R14E
AMC 035826	MOONLIGHT (A)	466	196			SEC21-T01N-R14E
AMC 035827	BLACK OAK (A)	466	199			SEC21-T01N-R14E
AMC 035828	BLACK OAK NO. 2 (A)	466	198			SEC21-T01N-R14E
AMC 035829	BLACK OAK NO. 3 (A)	466	197			SEC22-T01N-R14E
AMC 035837	PINTO COPPER FRACTION (A)	466	204			SEC28-T01N-R14E
AMC 035838	PINTO COPPER NO. 1 (A)	466	210			SEC27-T01N-R14E
AMC 035839	PINTO COPPER NO. 2 (A)	466	211			SEC27-T01N-R14E
AMC 035840	PINTO COPPER NO. 3 (A)	466	212			SEC27-T01N-R14E
AMC 035841	PINTO COPPER NO. 4 (A)	466	213			SEC27-T01N-R14E
AMC 035842	PINTO COPPER NO. 5 (A)	466	214			SEC27-T01N-R14E
AMC 035843	PINTO COPPER NO. 6 (A)	466	219			SEC28-T01N-R14E
AMC 035844	PINTO COPPER NO. 7 (A)	466	222			SEC28-T01N-R14E
AMC 035845	PINTO COPPER NO. 8 (A)	466	223			SEC28-T01N-R14E
AMC 035846	PINTO COPPER NO. 9 (A)	466	205			SEC28-T01N-R14E

Date: 6/28/2016

Page 1

RECEIVED
 BLM AZ STATE OFFICE
 PHOENIX, ARIZONA
 2016 AUG - 8 P 2:27

EXHIBIT A

County: Gila

State: AZ

BLM Serial #	Claim Name	Original Recording		Amended Recording		Location
		Recording #	Page #	Recording #	Page #	
AMC 035847	PINTO COPPER NO. 10 (A)	466	206			SEC28-T01N-R14E
AMC 035848	PINTO COPPER NO. 11 (A)	466	207			SEC28-T01N-R14E
AMC 035849	PINTO COPPER NO. 12 (A)	466	208			SEC28-T01N-R14E
AMC 035850	PINTO COPPER NO. 13 (A)	466	209			SEC28-T01N-R14E
AMC 039092	KAY 1	262	305	471	40	SEC15-T01N-R14E
AMC 039093	KAY 2	262	306	471	41	SEC15-T01N-R14E
AMC 039094	KAY 3	262	307	471	42	SEC15-T01N-R14E
AMC 039095	KAY 4	262	308	471	43	SEC15-T01N-R14E
AMC 039096	KAY 5	262	309	471	44	SEC15-T01N-R14E
AMC 039097	KAY 6	262	310	471	45	SEC15-T01N-R14E
AMC 039098	KAY 7	262	311	471	46	SEC15-T01N-R14E
AMC 039099	KAY 8	262	312	471	47	SEC15-T01N-R14E
AMC 039100	KAY 9	262	313	471	48	SEC15-T01N-R14E
AMC 039101	KAY 10	262	314	471	49	SEC15-T01N-R14E
AMC 039102	KAY 11	262	315	471	50	SEC15-T01N-R14E
AMC 039103	KAY 12	262	316	471	51	SEC15-T01N-R14E
AMC 039104	KAY 13	262	317	471	52	SEC15-T01N-R14E
AMC 039105	KAY 14	262	318	471	53	SEC15-T01N-R14E
AMC 039106	KAY 15	262	319	471	54	SEC15-T01N-R14E
AMC 039107	KAY 16	262	320	471	55	SEC15-T01N-R14E
AMC 039108	KAY 17	262	321	471	56	SEC22-T01N-R14E
AMC 039109	KAY 18	262	322	471	57	SEC21-T01N-R14E
AMC 039110	KAY 19	262	323	471	58	SEC22-T01N-R14E
AMC 039111	KAY 20	262	324	471	59	SEC21-T01N-R14E
AMC 039112	KAY 21	262	325	471	60	SEC22-T01N-R14E
AMC 039113	KAY 22	262	326	471	61	SEC21-T01N-R14E
AMC 039114	KAY 23	262	327	471	62	SEC22-T01N-R14E
AMC 039137	KAY 50	262	352	471	85	SEC14-T01N-R14E
AMC 039138	KAY 51	262	353	471	86	SEC14-T01N-R14E
AMC 039144	KAY 57	262	359	471	92	SEC10-T01N-R14E
AMC 039145	KAY 58	262	360	471	98	SEC09-T01N-R14E
AMC 039162	KAY 81	264	328	471	116	SEC15-T01N-R14E
AMC 039163	KAY 82	264	329	471	117	SEC15-T01N-R14E
AMC 039165	KAY 85	262	373	471	113	SEC22-T01N-R14E
AMC 039166	KAY 86	262	374	471	114	SEC22-T01N-R14E
AMC 039167	KAY 87	262	375	471	115	SEC15-T01N-R14E

Date: 6/28/2016

Page 2

RECEIVED
 BLM AZ STATE OFFICE
 PHOENIX ARIZONA
 2016 JUN 28 10:55 AM

EXHIBIT A

County: Gila

State: AZ

BLM Serial #	Claim Name	Original Recording		Amended Recording		Location
		Recording #	Page #	Recording #	Page #	
AMC 039168	KAY 88	262	376	471	116	SEC22-T01N-R14E
AMC 039169	KAY 89	262	377	471	117	SEC15-T01N-R14E
AMC 039170	KAY 90	262	378	471	118	SEC15-T01N-R14E
AMC 039171	KAY 91	262	379	471	119	SEC15-T01N-R14E
AMC 039172	KAY 92	262	380	471	120	SEC15-T01N-R14E
AMC 039173	KAY 93	262	381	471	121	SEC15-T01N-R14E
AMC 039174	KAY 94	262	382	471	122	SEC15-T01N-R14E
AMC 039175	KAY 95	262	383	471	123	SEC15-T01N-R14E
AMC 039176	KAY 96	262	384	471	124	SEC15-T01N-R14E
AMC 039177	KAY 97	262	385	471	125	SEC15-T01N-R14E
AMC 039178	KAY 98	262	386	471	126	SEC15-T01N-R14E
AMC 039179	KAY 99	262	387	471	127	SEC15-T01N-R14E
AMC 039180	KAY 100	262	388	471	128	SEC15-T01N-R14E
AMC 039181	KAY 101	262	389	471	129	SEC15-T01N-R14E
AMC 039182	KAY 102	262	390	471	130	SEC15-T01N-R14E
AMC 039183	KAY 103	262	391	471	131	SEC15-T01N-R14E
AMC 039184	KAY 104	262	392	471	132	SEC15-T01N-R14E
AMC 039185	KAY 108	262	396	471	133	SEC09-T01N-R14E
AMC 039186	KAY 109	270	267	471	134	SEC22-T01N-R14E
AMC 039187	KAY 110	270	268	471	135	SEC21-T01N-R14E
AMC 039188	KAY 111	270	269	471	136	SEC22-T01N-R14E
AMC 039189	KAY 112	270	270	471	137	SEC21-T01N-R14E
AMC 039190	KAY 113	270	271	471	138	SEC22-T01N-R14E
AMC 039191	KAY 114	270	272	471	139	SEC22-T01N-R14E
AMC 048124	DESERTER	20	16	24	239	SEC22-T01N-R14E
AMC 048125	CHIEF #3	25	79	24	240	SEC22-T01N-R14E
AMC 048126	CHIEF #4	25	80	24	241	SEC22-T01N-R14E
AMC 048127	CHIEF #5	25	81	24	242	SEC22-T01N-R14E
AMC 048128	CHIEF #6	25	82	24	243	SEC22-T01N-R14E
AMC 048129	RESCUE MILL	270	576			SEC16-T01N-R14E
AMC 049306	IL 75	216	443			SEC35-T01N-R14E
AMC 049308	IL 77	216	445			SEC35-T01N-R14E
AMC 049312	IL 81	216	449			SEC35-T01N-R14E
AMC 049313	IL 82	216	450			SEC35-T01N-R14E
AMC 049314	IL 88	216	516			SEC03-T01S-R14E
AMC 049316	IL 90	216	518			SEC03-T01S-R14E
AMC 049318	IL 92	216	520			SEC03-T01S-R14E
AMC 049319	IL 93	216	521			SEC03-T01S-R14E

Date: 6/28/2016

Page 3

RECEIVED
 BLM AZ STATE OFFICE
 PHOENIX, ARIZONA
 JUN 29 2016

EXHIBIT A

County: Gila

State: AZ

BLM Serial #	Claim Name	Original Recording		Amended Recording		Location
		Recording #	Page #	Recording #	Page #	
AMC 049320	IL 94	216	522			SEC03-T01S-R14E
AMC 049329	IL 103	216	531			SEC03-T01S-R14E
AMC 049332	IL 108	216	536			SEC03-T01S-R14E
AMC 049333	IL 109	216	537			SEC03-T01S-R14E
AMC 049334	IL 110	216	538			SEC03-T01S-R14E
AMC 049335	IL 111	216	539			SEC03-T01S-R14E
AMC 049336	IL 112	216	540			SEC03-T01S-R14E
AMC 049337	IL 113	216	541			SEC03-T01S-R14E
AMC 049338	IL 114	216	542			SEC03-T01S-R14E
AMC 049339	IL 115	216	543			SEC03-T01S-R14E
AMC 049340	IL 116	216	544			SEC03-T01S-R14E
AMC 049341	IL 117	216	545			SEC03-T01S-R14E
AMC 049342	IL 118	216	546			SEC03-T01S-R14E
AMC 049343	IL 119	216	547			SEC03-T01S-R14E
AMC 049344	IL 120	216	550			SEC33-T01N-R14E
AMC 049345	IL 121	216	551	305	422	SEC33-T01N-R14E
AMC 049346	IL 122	216	552			SEC33-T01N-R14E
AMC 049347	IL 123	216	553	305	421	SEC33-T01N-R14E
AMC 049348	IL 124	216	554			SEC33-T01N-R14E
AMC 049349	IL 125	216	555			SEC33-T01N-R14E
AMC 049350	IL 126	216	556			SEC33-T01N-R14E
AMC 049351	IL 127	216	557			SEC33-T01N-R14E
AMC 049352	IL 128	216	558			SEC33-T01N-R14E
AMC 049353	IL 129	216	559			SEC33-T01N-R14E
AMC 049354	IL 130	216	560			SEC33-T01N-R14E
AMC 049355	IL 131	216	561			SEC33-T01N-R14E
AMC 049356	IL 132	216	562			SEC33-T01N-R14E
AMC 049357	IL 133	216	563			SEC33-T01N-R14E
AMC 049358	IL 134	216	564			SEC33-T01N-R14E
AMC 049359	IL 135	216	565			SEC33-T01N-R14E
AMC 049360	IL 136	216	566			SEC33-T01N-R14E
AMC 049361	IL 137	216	567			SEC33-T01N-R14E
AMC 049362	IL 138	216	568			SEC33-T01N-R14E
AMC 049363	IL 139	216	569			SEC33-T01N-R14E
AMC 049364	IL 143	216	573	305	420	SEC33-T01N-R14E
AMC 049365	IL 144	216	574	305	419	SEC33-T01N-R14E
AMC 049366	IL 145	216	575	305	418	SEC33-T01N-R14E
AMC 049367	IL 146	216	576			SEC33-T01N-R14E

Date: 6/28/2016

Page 4

RECEIVED
 BLM AZ STATE OFFICE
 JUN 29 2016
 PHOENIX, AZ

EXHIBIT A

County: Gila

State: AZ

BLM Serial #	Claim Name	Original Recording		Amended Recording		Location
		Recording #	Page #	Recording #	Page #	
AMC 049368	IL 147	216	577			SEC33-T01N-R14E
AMC 049373	IL 152	216	581			SEC33-T01N-R14E
AMC 049375	IL 154	216	583			SEC33-T01N-R14E
AMC 049376	IL 155	216	584			SEC33-T01N-R14E
AMC 049377	IL 156	216	585			SEC33-T01N-R14E
AMC 049378	IL 157	216	586			SEC33-T01N-R14E
AMC 049379	IL 158	216	587			SEC33-T01N-R14E
AMC 049380	IL 159	216	588			SEC33-T01N-R14E
AMC 049381	IL 160	216	589			SEC33-T01N-R14E
AMC 049382	IL 161	216	590			SEC33-T01N-R14E
AMC 049383	IL 162	216	591			SEC33-T01N-R14E
AMC 049385	IL 168	216	597	305	417	SEC33-T01N-R14E
AMC 049409	IL 200	216	548			SEC03-T01S-R14E
AMC 049410	IL 201	216	549			SEC04-T01S-R14E
AMC 049411	IL 202	230	605			SEC04-T01S-R14E
AMC 049412	IL 203	230	606			SEC04-T01S-R14E
AMC 049413	IL 204	230	607			SEC04-T01S-R14E
AMC 049414	IL 205	230	608			SEC03-T01S-R14E
AMC 049415	IL 206	230	609			SEC04-T01S-R14E
AMC 049416	IL 207	230	610			SEC04-T01S-R14E
AMC 049417	IL 208	230	611			SEC04-T01S-R14E
AMC 049418	IL 209	230	612			SEC04-T01S-R14E
AMC 049419	IL 210	230	613			SEC33-T01N-R14E
AMC 049420	IL 211	230	614			SEC33-T01N-R14E
AMC 049421	IL 212	230	615			SEC33-T01N-R14E
AMC 049422	IL 213	230	616			SEC33-T01N-R14E
AMC 049423	IL 214	230	617			SEC33-T01N-R14E
AMC 049424	IL 215	230	618			SEC33-T01N-R14E
AMC 049425	IL 216	230	619			SEC33-T01N-R14E
AMC 049426	IL 217	230	620			SEC33-T01N-R14E
AMC 049427	IL 218	230	621			SEC04-T01S-R14E
AMC 049428	IL 219	230	622			SEC04-T01S-R14E
AMC 049429	IL 304	299	216			SEC03-T01S-R14E
AMC 049430	IL 305	299	217			SEC03-T01S-R14E
AMC 049431	IL 306	299	218			SEC03-T01S-R14E
AMC 049432	IL 307	299	219			SEC03-T01S-R14E
AMC 049433	IL 308	299	220			SEC03-T01S-R14E
AMC 049434	IL 309	299	221			SEC04-T01S-R14E

RECEIVED
 PHOENIX, ARIZONA
 BLM
 7/26/16
 10:18 AM

EXHIBIT A

County: Gila

State: AZ

BLM Serial #	Claim Name	Original Recording		Amended Recording		Location
		Recording #	Page #	Recording #	Page #	
AMC 049436	IL 311	305	415			SEC33-T01N-R14E
AMC 049437	IL 312	305	416			SEC33-T01N-R14E
AMC 049438	IL 313	308	973			SEC03-T01S-R14E
AMC 049453	RIDGE 15	344	656			SEC36-T01N-R14E
AMC 049476	RALSTON 15	337	61			SEC13-T01N-R14E
AMC 049477	RALSTON 16	337	63			SEC13-T01N-R14E
AMC 049478	RALSTON 17	337	65			SEC13-T01N-R14E
AMC 049486	RALSTON 25	337	81			SEC13-T01N-R14E
AMC 049487	RALSTON 26	337	83			SEC13-T01N-R14E
AMC 049488	RALSTON 27	337	85			SEC13-T01N-R14E
AMC 049489	RALSTON 28	337	87			SEC13-T01N-R14E
AMC 049490	RALSTON 29	337	89			SEC13-T01N-R14E
AMC 049491	RALSTON 30	337	91			SEC13-T01N-R14E
AMC 049492	RALSTON 31	337	845			SEC13-T01N-R14E
AMC 049498	RALSTON 37	337	857			SEC13-T01N-R14E
AMC 049499	RALSTON 38	337	859			SEC13-T01N-R14E
AMC 049500	RALSTON 39	337	861			SEC13-T01N-R14E
AMC 049501	RALSTON 40	337	863			SEC13-T01N-R14E
AMC 049502	RALSTON 41	337	865			SEC13-T01N-R14E
AMC 049503	RALSTON 42	337	867			SEC13-T01N-R14E
AMC 049504	RALSTON 43	337	869			SEC13-T01N-R14E
AMC 049511	RALSTON 50	337	883			SEC13-T01N-R14E
AMC 049512	RALSTON 51	337	885			SEC13-T01N-R14E
AMC 049513	RALSTON 52	337	887			SEC13-T01N-R14E
AMC 049524	RALSTON 63	337	909			SEC13-T01N-R14E
AMC 049525	RALSTON 64	337	911			SEC13-T01N-R14E
AMC 049526	RALSTON 65	337	913			SEC14-T01N-R14E
AMC 049527	RALSTON 66	337	915			SEC14-T01N-R14E
AMC 049535	RALSTON 74	337	931			SEC14-T01N-R14E
AMC 049536	RALSTON 75	337	933			SEC14-T01N-R14E
AMC 049537	RALSTON 76	337	935			SEC14-T01N-R14E
AMC 049538	RALSTON 77	337	937			SEC14-T01N-R14E
AMC 049539	RALSTON 78	337	939			SEC14-T01N-R14E
AMC 049542	RALSTON 81	337	945			SEC14-T01N-R14E
AMC 049543	RALSTON 82	337	947			SEC14-T01N-R14E
AMC 049544	RALSTON 83	337	949			SEC14-T01N-R14E
AMC 049577	WEBSTER 1	320	548			SEC13-T01N-R14E
AMC 049578	WEBSTER 2	320	550			SEC13-T01N-R14E

Date: 6/28/2016

Page 6

RECEIVED
 BLM AZ STATE OFFICE
 GILIA COUNTY
 6/28/2016

EXHIBIT A

County: Gila

State: AZ

BLM Serial #	Claim Name	Original Recording		Amended Recording		Location
		Recording #	Page #	Recording #	Page #	
AMC 049579	WEBSTER 3	320	552			SEC13-T01N-R14E
AMC 049580	WEBSTER 4	320	554			SEC13-T01N-R14E
AMC 049581	WEBSTER 5	320	556			SEC13-T01N-R14E
AMC 049582	WEBSTER 6	320	558			SEC13-T01N-R14E
AMC 049583	WEBSTER 7	320	560			SEC13-T01N-R14E
AMC 049584	WEBSTER 8	320	562			SEC13-T01N-R14E
AMC 049585	WEBSTER 9	320	564			SEC13-T01N-R14E
AMC 049586	WEBSTER 10	320	566			SEC13-T01N-R14E
AMC 049587	WEBSTER 11	320	568			SEC13-T01N-R14E
AMC 049588	WEBSTER 12	320	570			SEC13-T01N-R14E
AMC 049589	WEBSTER 13	320	572			SEC13-T01N-R14E
AMC 049590	WEBSTER 14	320	574			SEC13-T01N-R14E
AMC 049591	WEBSTER 15	320	576			SEC13-T01N-R14E
AMC 049592	WEBSTER 16	320	578			SEC13-T01N-R14E
AMC 049593	WEBSTER 17	320	580			SEC13-T01N-R14E
AMC 049594	WEBSTER 18	320	582			SEC13-T01N-R14E
AMC 049595	WEBSTER 19	320	584			SEC13-T01N-R14E
AMC 049596	WEBSTER 20	320	586			SEC13-T01N-R14E
AMC 049597	WEBSTER 21	320	588			SEC13-T01N-R14E
AMC 049598	WEBSTER 22	320	590			SEC13-T01N-R14E
AMC 049599	WEBSTER 23	320	592			SEC13-T01N-R14E
AMC 049600	WEBSTER 24	320	594			SEC13-T01N-R14E
AMC 049601	WEBSTER 25	320	596			SEC13-T01N-R14E
AMC 049602	WEBSTER 26	320	598			SEC13-T01N-R14E
AMC 049603	WEBSTER 27	320	600			SEC13-T01N-R14E
AMC 049604	WEBSTER 28	320	602			SEC13-T01N-R14E
AMC 049605	WEBSTER 29	320	604			SEC13-T01N-R14E
AMC 049606	WEBSTER 30	320	606			SEC13-T01N-R14E
AMC 049607	WEBSTER 31	320	608			SEC13-T01N-R14E
AMC 049608	WEBSTER 32	320	610			SEC13-T01N-R14E
AMC 049609	WEBSTER 33	320	612			SEC13-T01N-R14E
AMC 049610	WEBSTER 34	320	614			SEC13-T01N-R14E
AMC 049611	WEBSTER 35	320	616			SEC13-T01N-R14E
AMC 049612	WEBSTER 36	320	618			SEC13-T01N-R14E
AMC 049613	WEBSTER 37	320	620			SEC13-T01N-R14E
AMC 049614	WEBSTER 38	320	622			SEC13-T01N-R14E
AMC 049615	WEBSTER 39	320	624			SEC13-T01N-R14E
AMC 049616	WEBSTER 40	320	626			SEC13-T01N-R14E

RECEIVED
 DEPARTMENT OF
 PHOENIX, ARIZONA
 JUN 28 2016

EXHIBIT A

County: Gila

State: AZ

BLM Serial #	Claim Name	Original Recording		Amended Recording		Location
		Recording #	Page #	Recording #	Page #	
AMC 049617	WEBSTER 41	320	628			SEC13-T01N-R14E
AMC 049618	WEBSTER 42	320	630			SEC13-T01N-R14E
AMC 049619	WEBSTER 43	320	632			SEC13-T01N-R14E
AMC 049620	WEBSTER 44	320	634			SEC13-T01N-R14E
AMC 049621	WEBSTER 45	320	636			SEC13-T01N-R14E
AMC 049622	WEBSTER 46	320	638			SEC13-T01N-R14E
AMC 049623	WEBSTER 47	323	813			SEC13-T01N-R14E
AMC 049624	WEBSTER 48	323	814			SEC13-T01N-R14E
AMC 051319	JOAN MILL SITE 25	288	737	291	81	SEC36-T01N-R14E
AMC 051320	JOAN MILL SITE 34	288	746	637	799	SEC35-T01N-R14E
AMC 051321	JOAN MILL SITE 42	288	754	637	802	SEC35-T01N-R14E
AMC 051322	JOAN MILL SITE 43	288	755	637	805	SEC35-T01N-R14E
AMC 051323	JOAN MILL SITE 48	288	760	637	808	SEC35-T01N-R14E
AMC 051324	JOAN MILL SITE 49	288	761	637	811	SEC35-T01N-R14E
AMC 051325	JOAN MILL SITE 53	288	765	637	814	SEC35-T01N-R14E
AMC 051326	JOAN MILL SITE 54	288	766	637	817	SEC35-T01N-R14E
AMC 052072	G E 1	214	466	558	577	SEC17-T01N-R15E
AMC 052073	G E 2	214	467	558	580	SEC17-T01N-R15E
AMC 052074	G E 3	214	468	558	583	SEC17-T01N-R15E
AMC 052075	G E 4	214	469	558	586	SEC17-T01N-R15E
AMC 052076	G E 5	214	470	558	589	SEC17-T01N-R15E
AMC 052077	G E 6	214	471	558	592	SEC17-T01N-R15E
AMC 052078	G E 7	214	472	558	595	SEC17-T01N-R15E
AMC 052079	G E 8	214	473	558	598	SEC17-T01N-R15E
AMC 052080	G E 9	214	474	558	601	SEC17-T01N-R15E
AMC 052081	G E 10	214	475	558	604	SEC17-T01N-R15E
AMC 052082	G E 11	214	476			SEC18-T01N-R15E
AMC 052083	G E 12	214	477			SEC18-T01N-R15E
AMC 052084	G E 13	214	478			SEC18-T01N-R15E
AMC 052088	DIVIDE #2	36	522	261	437	SEC14-T01N-R14E
AMC 052090	DIVIDE #4	36	524	261	441	SEC13-T01N-R14E
AMC 052091	DIVIDE #5	36	525	261	443	SEC13-T01N-R14E
AMC 052092	DIVIDE #6	36	526	261	445	SEC13-T01N-R14E
AMC 052093	DIVIDE #7	36	527	261	447	SEC13-T01N-R14E
AMC 052094	DIVIDE #8	36	528	261	449	SEC14-T01N-R14E
AMC 052095	DIVIDE #9	36	529	261	451	SEC14-T01N-R14E
AMC 052096	DIVIDE #10	36	530	261	453	SEC13-T01N-R14E
AMC 052097	DIVIDE #11	36	564	261	455	SEC13-T01N-R14E

Date: 6/28/2016

Page 8

RECEIVED
 GILBERT COUNTY
 ARIZONA
 JUN 29 2016

EXHIBIT A

County: Gila

State: AZ

BLM Serial #	Claim Name	Original Recording		Amended Recording		Location
		Recording #	Page #	Recording #	Page #	
AMC 052103	LUCHILLA	22	76	75	164	SEC13-T01N-R14E
AMC 052104	LUCHILLA No. 2	18	56	75	163	SEC13-T01N-R14E
AMC 052105	LUCHILLA No. 3	48	236	76	307	SEC13-T01N-R14E
AMC 052106	LUCHILLA FRACTION	38	624	42	167	SEC13-T01N-R14E
AMC 052107	RAVEN	22	77	82	150	SEC13-T01N-R14E
AMC 052108	MANZANITA NO. 2	17	85	75	162	SEC13-T01N-R14E
AMC 052109	MANZANITA NO. 3	18	17	82	148	SEC13-T01N-R14E
AMC 052110	I. C.	36	548	75	161	SEC13-T01N-R14E
AMC 052111	I. C. #2	47	438			SEC13-T01N-R14E
AMC 052112	GOLD COIN NO. 2	46	470	82	152	SEC13-T01N-R14E
AMC 052113	GOLD COIN NO. 4	48	187	82	151	SEC13-T01N-R14E
AMC 052114	BLACK EAGLE NO. 1	48	169	82	149	SEC13-T01N-R14E
AMC 052115	GOLD BAR NO. 1	48	446			SEC13-T01N-R14E
AMC 052116	GOLD BAR #2	48	447			SEC13-T01N-R14E
AMC 052121	RALSTON 3	261	459			SEC13-T01N-R14E
AMC 052122	RALSTON 4	261	460			SEC13-T01N-R14E
AMC 052123	RALSTON 5	261	461			SEC13-T01N-R14E
AMC 052124	RALSTON 6	261	462			SEC13-T01N-R14E
AMC 052126	RALSTON 8	261	464			SEC13-T01N-R14E
AMC 052132	1511551	303	639			SEC14-T01N-R14E
AMC 052133	1511552	303	640			SEC15-T01N-R15.5E
AMC 052134	2211551	303	641			SEC15-T01N-R15.5E
AMC 052138	2211555	303	645			SEC22-T01N-R15.5E
AMC 052141	2211558	303	648			SEC22-T01N-R15.5E
AMC 052172	2711553	303	676			SEC22-T01N-R15.5E
AMC 052173	HOOPES #3	2	232	295	546	SEC05-T01N-R15E
AMC 052174	HOOPES #4	2	233	295	548	SEC05-T01N-R15E
AMC 052175	HOOPES #5	2	234	295	550	SEC31-T02N-R15E
AMC 052176	HOOPES #6	2	235	295	552	SEC31-T02N-R15E
AMC 052177	PINK LIMESTONE #1	170	534	295	537	SEC31-T02N-R15E
AMC 052178	PINK LIMESTONE #2	170	535	295	539	SEC31-T02N-R15E
AMC 052179	PINK LIMESTONE 3	295	541			SEC31-T02N-R15E
AMC 052180	PINK LIMESTONE 4	295	542			SEC31-T02N-R15E
AMC 052181	PINK LIMESTONE 5	295	543			SEC31-T02N-R15E
AMC 052182	PINK LIMESTONE 6	295	544			SEC31-T02N-R15E
AMC 052183	PINK LIMESTONE 7	295	545			SEC31-T02N-R15E
AMC 052184	CONCHO No. 3	35	172	211	71	SEC33-T01N-R14E
AMC 052185	CONCHO No. 4	35	173	211	73	SEC33-T01N-R14E

RECEIVED
 BLM AZ STATE OFFICE
 PHOENIX, ARIZONA
 2016 JUN 28 10:58 AM

EXHIBIT A

County: Gila

State: AZ

BLM Serial #	Claim Name	Original Recording		Amended Recording		Location
		Recording #	Page #	Recording #	Page #	
AMC 052188	BLUE BIRD	46	580			SEC02-T01S-R14E
AMC 052190	BUSY BEE	48	287	301	927	SEC34-T01N-R14E
AMC 052192	ROSCOE #3	69	76			SEC33-T01N-R14E
AMC 052194	ROSCOE #9	69	425			SEC33-T01N-R14E
AMC 052195	CLAY NO. 3	176	103	301	929	SEC34-T01N-R14E
AMC 052197	CLAY NO. 5	176	105	299	163	SEC03-T01S-R14E
AMC 052198	CLAY NO. 6	201	571			SEC03-T01S-R14E
AMC 052203	CLAY 11	205	359			SEC33-T01N-R14E
AMC 052204	CLAY 12	205	360			SEC03-T01S-R14E
AMC 052205	CLAY 13	205	613			SEC03-T01S-R14E
AMC 052206	CLAY 14	205	614			SEC03-T01S-R14E
AMC 052207	CLAY 15	205	615			SEC03-T01S-R14E
AMC 052208	CLAY 16	205	616	299	165	SEC03-T01S-R14E
AMC 052209	CLAY 17	205	617			SEC03-T01S-R14E
AMC 052210	CLAY 18	205	618			SEC02-T01S-R14E
AMC 052215	ROBBY	192	289			SEC35-T01N-R14E
AMC 052217	JANET	192	291			SEC35-T01N-R14E
AMC 052220	ROSCOE 10	207	85			SEC33-T01N-R14E
AMC 052221	ROSCOE 11	205	355			SEC33-T01N-R14E
AMC 052222	ROSCOE 12	205	356			SEC33-T01N-R14E
AMC 052223	ROSCOE 13	205	357			SEC33-T01N-R14E
AMC 052224	ROSCOE 14	206	455	208		SEC33-T01N-R14E
AMC 052226	BOSCOE 1	207	76			SEC33-T01N-R14E
AMC 052227	BOSCOE 2	207	77			SEC33-T01N-R14E
AMC 052228	BOSCOE 3	205	351	207		SEC33-T01N-R14E
AMC 052229	BOSCOE 4	207	79			SEC33-T01N-R14E
AMC 052230	BOSCOE 5	205	353			SEC33-T01N-R14E
AMC 052231	BOSCOE 6	207	80			SEC33-T01N-R14E
AMC 052232	BOSCOE 7	207	81			SEC33-T01N-R14E
AMC 052233	BOSCOE 8	207	82			SEC33-T01N-R14E
AMC 052234	BOSCOE 9	207	83			SEC33-T01N-R14E
AMC 052235	BOSCOE 10	207	84	208	200	SEC33-T01N-R14E
AMC 052236	BOSCOE 24	207	106			SEC33-T01N-R14E
AMC 052237	BOSCOE 25	208	202			SEC33-T01N-R14E
AMC 052238	ROBBY ANNEX	207	86			SEC35-T01N-R14E
AMC 052239	SUNSHINE ANNEX	207	87			SEC02-T01S-R14E
AMC 052240	MILLY ANNEX	207	88			SEC35-T01N-R14E
AMC 052241	LADY BIRD VISTA 1	224	450	757	305	SEC02-T01S-R14E

RECEIVED
 BLM
 PHOENIX, ARIZONA

EXHIBIT A

County: Gila

State: AZ

BLM Serial #	Claim Name	Original Recording		Amended Recording		Location
		Recording #	Page #	Recording #	Page #	
AMC 052242	STANDARD NO. 15	227	483			SEC33-T01N-R14E
AMC 052246	BILL SHAFT NO. 3	37	562	76	60	SEC34-T01N-R14E
AMC 052247	BILL SHAFT NO. 4	37	563	76	61	SEC34-T01N-R14E
AMC 052248	BILL SHAT NO. 5	37	564	76	62	SEC34-T01N-R14E
AMC 052259	Mgo #One	170	532			SEC31-T02N-R15E
AMC 052260	Mgo # 2	170	533			SEC31-T02N-R15E
AMC 052261	MgO 3	295	554			SEC31-T02N-R15E
AMC 052262	MgO 4	295	555			SEC31-T02N-R15E
AMC 052263	Mge 5	314	487			SEC31-T02N-R15E
AMC 052264	HOOPE'S PLACER NO. 2	190	347			SEC31-T02N-R15E
AMC 097788	F.C. NO. 5	494	457			SEC14-T01N-R14E
AMC 097789	F.C. NO. 6	494	459			SEC14-T01N-R14E
AMC 097790	F.C. NO. 7	494	461			SEC14-T01N-R14E
AMC 097791	F.C. NO. 8	494	463			SEC14-T01N-R14E
AMC 097792	F.C. NO. 9	494	465			SEC14-T01N-R14E
AMC 097793	F.C. NO. 10	494	467			SEC14-T01N-R14E
AMC 131768	KAY 142	536	11			SEC09-T01N-R14E
AMC 131769	KAY 143	536	13			SEC10-T01N-R14E
AMC 265777	CHIEF FRACTION	694	559			SEC22-T01N-R14E
AMC 293003	AUGUST MINE FRACTION	757	303			SEC02-T01S-R14E
AMC 299053	CCWC-1	779	948			SEC10-T01N-R14E
AMC 299054	CCWC-2	779	950			SEC10-T01N-R14E
AMC 299055	CCWC-3	779	952			SEC10-T01N-R14E
AMC 299056	CCWC-4	779	955			SEC10-T01N-R14E
AMC 299057	CCWC-5	779	958			SEC10-T01N-R14E
AMC 299058	CCWC-6	779	961			SEC10-T01N-R14E
AMC 299059	CCWC-7	779	964			SEC10-T01N-R14E
AMC 299060	CCWC-8	779	967			SEC10-T01N-R14E
AMC 299061	CCWC-9	779	970			SEC10-T01N-R14E
AMC 299062	CCWC-10	779	973			SEC15-T01N-R14E
AMC 299063	CCWC-11	779	976			SEC15-T01N-R14E
AMC 299064	CCWC-12	779	979			SEC10-T01N-R14E
AMC 299065	CCWC-13	779	982			SEC14-T01N-R14E
AMC 299066	CCWC-14	779	985			SEC14-T01N-R14E
AMC 299067	CCWC-15	779	988			SEC14-T01N-R14E
AMC 299068	CCWC-16	779	991			SEC14-T01N-R14E
AMC 299069	CCWC-17	779	993			SEC14-T01N-R14E

RECEIVED
 PLM STATE OFFICE
 PHOENIX, ARIZONA
 JUN 28 2016

EXHIBIT A

County: Gila

State: AZ

BLM Serial #	Claim Name	Original Recording		Amended Recording		Location
		Recording #	Page #	Recording #	Page #	
AMC 299070	CCWC-18	779	996			SEC14-T01N-R14E
AMC 299071	CCWC-19	779	999			SEC14-T01N-R14E
AMC 299072	CCWC-20	780	01			SEC14-T01N-R14E
AMC 303011	CMC-OX 001	793	262			SEC03-T01S-R14E
AMC 308180	CMHR-2611557	809	724			SEC26-T01N-R15.5E
AMC 308181	CMHR-2611558	809	726			SEC26-T01N-R15.5E
AMC 309608	MGO # 6	818	671			SEC31-T02N-R15E
AMC 312258	CMC-OX 010	823	821	95-660969		SEC03-T01S-R14E
AMC 312259	CMC-OX 011	823	824	95-660970		SEC03-T01S-R14E
AMC 312260	CMC-OX 012	823	827	95-660971		SEC03-T01S-R14E
AMC 312261	CMC-OX 013	823	830	95-660972		SEC03-T01S-R14E
AMC 312262	CMC-OX 014	823	833	95-660973		SEC03-T01S-R14E
AMC 327729	FUTURE 81 MILL SITE	93-637322				SEC21-T01N-R14E
AMC 327730	FUTURE 82 MILL SITE	93-637323				SEC21-T01N-R14E
AMC 327731	FUTURE 83 MILL SITE	93-637324				SEC21-T01N-R14E
AMC 327732	FUTURE 84 MILL SITE	93-637325				SEC21-T01N-R14E
AMC 327733	FUTURE 85 MILL SITE	93-637326				SEC21-T01N-R14E
AMC 327734	FUTURE 86 MILL SITE	93-637327				SEC21-T01N-R14E
AMC 327735	FUTURE 87 MILL SITE	93-637328				SEC21-T01N-R14E
AMC 327736	FUTURE 88 MILL SITE	93-637329				SEC21-T01N-R14E
AMC 327737	FUTURE 89 MILL SITE	93-637330				SEC21-T01N-R14E
AMC 327738	FUTURE 90 MILL SITE	93-637331				SEC21-T01N-R14E
AMC 327739	FUTURE 91 MILL SITE	93-637332				SEC21-T01N-R14E
AMC 327740	FUTURE 92 MILL SITE	93-637333				SEC21-T01N-R14E
AMC 327741	FUTURE 93 MILL SITE	93-637334				SEC21-T01N-R14E
AMC 327742	FUTURE 94 MILL SITE	93-637335				SEC28-T01N-R14E
AMC 327743	FUTURE 95 MILL SITE	93-637336				SEC28-T01N-R14E
AMC 327744	FUTURE 96 MILL SITE	93-637337				SEC28-T01N-R14E
AMC 327745	FUTURE 97 MILL SITE	93-637338				SEC28-T01N-R14E
AMC 327746	FUTURE 98 MILL SITE	93-637339				SEC21-T01N-R14E
AMC 327747	FUTURE 99 MILL SITE	93-637340				SEC21-T01N-R14E
AMC 327748	FUTURE 100 MILL SITE	93-637341				SEC21-T01N-R14E
AMC 327749	FUTURE 101 MILL SITE	93-637342				SEC21-T01N-R14E
AMC 327750	FUTURE 102 MILL SITE	93-637343				SEC21-T01N-R14E
AMC 327751	FUTURE 103 MILL SITE	93-637344				SEC21-T01N-R14E
AMC 327752	FUTURE 104 MILL SITE	93-637345				SEC21-T01N-R14E

Date: 6/28/2016

RECEIVED
 GILIA COUNTY OFFICE
 6/28/2016
 10:00 AM

EXHIBIT A

County: Gila

State: AZ

<u>BLM Serial #</u>	<u>Claim Name</u>	<u>Original Recording</u>		<u>Amended Recording</u>		<u>Location</u>
		<u>Recording #</u>	<u>Page #</u>	<u>Recording #</u>	<u>Page #</u>	
AMC 327753	FUTURE 105 MILL SITE	93-637346				SEC21-T01N-R14E
AMC 327755	FUTURE 107 MILL SITE	93-637348				SEC21-T01N-R14E
AMC 327756	FUTURE 108 MILL SITE	93-637349				SEC21-T01N-R14E
AMC 327757	FUTURE 109 MILL SITE	93-637350				SEC21-T01N-R14E
AMC 327758	FUTURE 110 MILL SITE	93-637351				SEC21-T01N-R14E
AMC 327759	FUTURE 111 MILL SITE	93-637352				SEC28-T01N-R14E
AMC 327760	FUTURE 112 MILL SITE	93-637353				SEC28-T01N-R14E
AMC 327761	FUTURE 113 MILL SITE	93-637354				SEC28-T01N-R14E
AMC 327762	FUTURE 114 MILL SITE	93-637355				SEC28-T01N-R14E
AMC 327763	FUTURE 115 MILL SITE	93-637356				SEC22-T01N-R14E
AMC 327764	FUTURE 116 MILL SITE	93-637357				SEC22-T01N-R14E
AMC 327765	FUTURE 117 MILL SITE	93-637358				SEC22-T01N-R14E
AMC 327766	FUTURE 118 MILL SITE	93-637359				SEC22-T01N-R14E
AMC 327767	FUTURE 119 MILL SITE	93-637360				SEC22-T01N-R14E
AMC 327768	FUTURE 120 MILL SITE	93-637361				SEC22-T01N-R14E
AMC 327769	FUTURE 121 MILL SITE	93-637362				SEC22-T01N-R14E
AMC 327770	FUTURE 122 MILL SITE	93-637363				SEC22-T01N-R14E
AMC 327771	FUTURE 123 MILL SITE	93-637364				SEC22-T01N-R14E
AMC 327772	FUTURE 124 MILL SITE	93-637365				SEC22-T01N-R14E
AMC 327773	FUTURE 125 MILL SITE	93-637366				SEC22-T01N-R14E
AMC 327774	FUTURE 126 MILL SITE	93-637367				SEC22-T01N-R14E
AMC 327775	FUTURE 127 MILL SITE	93-637368				SEC22-T01N-R14E
AMC 327776	FUTURE 128 MILL SITE	93-637369				SEC27-T01N-R14E
AMC 327777	FUTURE 129 MILL SITE	93-637370				SEC27-T01N-R14E
AMC 327778	FUTURE 130 MILL SITE	93-637371				SEC27-T01N-R14E

Date: 6/28/2016

Page 13

RECEIVED
 BLM AZ STATE OFFICE
 AUG 8 2016
 PHOENIX, ARIZONA

EXHIBIT A

County: Gila

State: AZ

BLM Serial #	Claim Name	Original Recording		Amended Recording		Location
		Recording #	Page #	Recording #	Page #	
AMC 327779	FUTURE 131 MILL SITE	93-637372				SEC27-T01N-R14E
AMC 327780	FUTURE 132 MILL SITE	93-637373				SEC22-T01N-R14E
AMC 327781	FUTURE 133 MILL SITE	93-637374				SEC22-T01N-R14E
AMC 327782	FUTURE 134 MILL SITE	93-637375				SEC22-T01N-R14E
AMC 327783	FUTURE 135 MILL SITE	93-637376				SEC22-T01N-R14E
AMC 327784	FUTURE 136 MILL SITE	93-637377				SEC22-T01N-R14E
AMC 327785	FUTURE 137 MILL SITE	93-637378				SEC22-T01N-R14E
AMC 327786	FUTURE 138 MILL SITE	93-637379				SEC22-T01N-R14E
AMC 327787	FUTURE 139 MILL SITE	93-637380				SEC22-T01N-R14E
AMC 327788	FUTURE 140 MILL SITE	93-637381				SEC22-T01N-R14E
AMC 327789	FUTURE 141 MILL SITE	93-637382				SEC22-T01N-R14E
AMC 327790	FUTURE 142 MILL SITE	93-637383				SEC22-T01N-R14E
AMC 327791	FUTURE 143 MILL SITE	93-637384				SEC22-T01N-R14E
AMC 327792	FUTURE 144 MILL SITE	93-637385				SEC22-T01N-R14E
AMC 327793	FUTURE 145 MILL SITE	93-637386				SEC27-T01N-R14E
AMC 327794	FUTURE 146 MILL SITE	93-637387				SEC27-T01N-R14E
AMC 327795	FUTURE 147 MILL SITE	93-637388				SEC27-T01N-R14E
AMC 327796	FUTURE 148 MILL SITE	93-637389				SEC27-T01N-R14E
AMC 327797	FUTURE 149 MILL SITE	93-637390				SEC22-T01N-R14E
AMC 327798	FUTURE 150 MILL SITE	93-637391				SEC22-T01N-R14E
AMC 327799	FUTURE 151 MILL SITE	93-637392				SEC22-T01N-R14E
AMC 327800	FUTURE 152 MILL SITE	93-637393				SEC22-T01N-R14E
AMC 327801	FUTURE 153 MILL SITE	93-637394				SEC22-T01N-R14E
AMC 327802	FUTURE 154 MILL SITE	93-637395				SEC22-T01N-R14E
AMC 327803	FUTURE 155 MILL SITE	93-637396				SEC22-T01N-R14E

Date: 6/28/2016

Page 14

RECEIVED
 BLM AZ STATE OFFICE
 PHOENIX, ARIZONA
 AUG - 8 P 2: 08
 016

EXHIBIT A

County: Gila

State: AZ

BLM Serial #	Claim Name	Original Recording		Amended Recording		Location
		Recording #	Page #	Recording #	Page #	
AMC 327804	FUTURE 156 MILL SITE	93-637397				SEC22-T01N-R14E
AMC 327805	FUTURE 157 MILL SITE	93-637398				SEC22-T01N-R14E
AMC 327810	FUTURE 162 MILL SITE	93-637403				SEC27-T01N-R14E
AMC 327811	FUTURE 163 MILL SITE	93-637404				SEC27-T01N-R14E
AMC 327812	FUTURE 164 MILL SITE	93-637405				SEC27-T01N-R14E
AMC 327813	FUTURE 165 MILL SITE	93-637406				SEC27-T01N-R14E
AMC 327814	FUTURE 166 MILL SITE	93-637407				SEC22-T01N-R14E
AMC 327815	FUTURE 167 MILL SITE	93-637408				SEC22-T01N-R14E
AMC 327816	FUTURE 168 MILL SITE	93-637409				SEC22-T01N-R14E
AMC 327817	FUTURE 169 MILL SITE	93-637410				SEC22-T01N-R14E
AMC 327818	FUTURE 170 MILL SITE	93-637411				SEC22-T01N-R14E
AMC 327819	FUTURE 171 MILL SITE	93-637412				SEC22-T01N-R14E
AMC 327820	FUTURE 172 MILL SITE	93-637413				SEC22-T01N-R14E
AMC 327821	FUTURE 173 MILL SITE	93-637414				SEC22-T01N-R14E
AMC 327822	FUTURE 174 MILL SITE	93-637415				SEC22-T01N-R14E
AMC 327827	FUTURE 179 MILL SITE	93-637420				SEC27-T01N-R14E
AMC 327828	FUTURE 180 MILL SITE	93-637421				SEC27-T01N-R14E
AMC 327829	FUTURE 181 MILL SITE	93-637422				SEC27-T01N-R14E
AMC 327830	FUTURE 182 MILL SITE	93-637423				SEC27-T01N-R14E
AMC 327831	FUTURE 183 MILL SITE	93-637424				SEC22-T01N-R14E
AMC 327832	FUTURE 184 MILL SITE	93-637425				SEC22-T01N-R14E
AMC 327833	FUTURE 185 MILL SITE	93-637426				SEC22-T01N-R14E
AMC 327834	FUTURE 186 MILL SITE	93-637427				SEC22-T01N-R14E
AMC 327835	FUTURE 187 MILL SITE	93-637428				SEC22-T01N-R14E
AMC 327836	FUTURE 188 MILL SITE	93-637429				SEC22-T01N-R14E

Date: 6/28/2016

Page 15

RECEIVED
 BLM AZ STATE OFFICE
 JUN 29 2016 8:15 AM
 PHOENIX, ARIZONA

EXHIBIT A

County: Gila

State: AZ

BLM Serial #	Claim Name	Original Recording		Amended Recording		Location
		Recording #	Page #	Recording #	Page #	
AMC 327837	FUTURE 189 MILL SITE	93-637430				SEC22-T01N-R14E
AMC 327838	FUTURE 190 MILL SITE	93-637431				SEC22-T01N-R14E
AMC 327839	FUTURE 191 MILL SITE	93-637432				SEC22-T01N-R14E
AMC 327840	FUTURE 192 MILL SITE	93-637433				SEC22-T01N-R14E
AMC 327841	FUTURE 193 MILL SITE	93-637434				SEC22-T01N-R14E
AMC 327843	FUTURE 195 MILL SITE	93-637436				SEC22-T01N-R14E
AMC 327844	FUTURE 196 MILL SITE	93-637437				SEC27-T01N-R14E
AMC 327845	FUTURE 197 MILL SITE	93-637438				SEC27-T01N-R14E
AMC 327846	FUTURE 198 MILL SITE	93-637439				SEC27-T01N-R14E
AMC 327847	FUTURE 199 MILL SITE	93-637440				SEC27-T01N-R14E
AMC 327848	FUTURE 200 MILL SITE	93-637441				SEC28-T01N-R14E
AMC 327849	FUTURE 201 MILL SITE	93-637442				SEC28-T01N-R14E
AMC 327850	FUTURE 202 MILL SITE	93-637443				SEC27-T01N-R14E
AMC 327851	FUTURE 203 MILL SITE	93-637444				SEC27-T01N-R14E
AMC 327852	FUTURE 204 MILL SITE	93-637445				SEC27-T01N-R14E
AMC 327854	FUTURE 206 MILL SITE	93-637447				SEC27-T01N-R14E
AMC 327855	FUTURE 207 MILL SITE	93-637448				SEC27-T01N-R14E
AMC 330826	CMC-OX 015	94-647102				SEC02-T01N-R14E
AMC 330834	CMC-OX 023	94-647110				SEC02-T01N-R14E
AMC 333430	QUARTZ SITE 102	95-660238				SEC21-T01N-R14E
AMC 333431	QUARTZ SITE 103	95-660239				SEC21-T01N-R14E
AMC 333432	QUARTZ SITE 104	95-660240				SEC21-T01N-R14E
AMC 333433	QUARTZ SITE 105	95-660241				SEC21-T01N-R14E
AMC 333434	QUARTZ SITE 106	95-660242				SEC21-T01N-R14E
AMC 333435	QUARTZ SITE 107	95-660243				SEC21-T01N-R14E
AMC 333436	QUARTZ SITE 108	95-660244				SEC20-T01N-R14E
AMC 333437	QUARTZ SITE 109	95-660245				SEC20-T01N-R14E
AMC 333438	QUARTZ SITE 121	95-660256				SEC16-T01N-R14E
AMC 333443	QUARTZ SITE 126	95-660261				SEC16-T01N-R14E

Date: 6/28/2016

Page 16

RECEIVED
 BLM AZ STATE OFFICE
 PHOENIX, ARIZONA
 2016 JUN 28 10:52 AM

EXHIBIT A

County: Gila

State: AZ

<u>BLM Serial #</u>	<u>Claim Name</u>	<u>Original Recording</u>		<u>Amended Recording</u>		<u>Location</u>
		<u>Recording #</u>	<u>Page #</u>	<u>Recording #</u>	<u>Page #</u>	
AMC 333444	QUARTZ SITE 127	95-660262				SEC16-T01N-R14E
AMC 406829	FMB #1	2011-003837				SEC10-T01N-R14E
AMC 406830	FMB #2	2011-003838				SEC10-T01N-R14E
AMC 406831	FMB #3	2011-003839				SEC10-T01N-R14E
AMC 406832	FMB #4	2011-003840				SEC10-T01N-R14E
AMC 406833	FMB #5	2011-003841				SEC10-T01N-R14E
AMC 406834	FMB #6	2011-003842				SEC10-T01N-R14E
AMC 406835	FMB #7	2011-003843				SEC10-T01N-R14E
AMC 406836	FMB #8	2011-003844				SEC10-T01N-R14E
AMC 428342	Quartzite No. 110A	2014-005376				SEC21-T01N-R14E
AMC 428343	Quartzite No. 111A	2014-005377				SEC21-T01N-R14E
No. Of Claims	556					

RECEIVED
 BLM AZ STATE OFFICE
 2016 AUG - 8 P 12: 58
 PHOENIX, ARIZONA

United States Department of the Interior
Bureau of Land Management
 DIV OF LANDS, MINRLS & ENERGY
 ONE N CENTRAL AVE
 PHOENIX, AZ 85004 -4427
 Phone: 602-417-9200

Receipt

No: 3623521

Transaction #: 3727262	
Date of Transaction: 08/08/2016	
CUSTOMER:	
FREEPORT MCMORAN MIAMI INC 333 N CENTRAL AVE PHOENIX, AZ 85004-2121 US	

LINE #	QTY	DESCRIPTION	REMARKS	UNIT PRICE	TOTAL
1	1.00	LOCATABLE MINERALS / MINING CLAIMS- NOT NEW-UNADJUD, ONE AUTH NO. ONLY / MINING CLAIM MONEY RECEIVED CASES: AMC35795/\$86180.00	MAINT FEE 2017 - 556 553	- n/a -	86180.00
TOTAL:					\$86,180.00

PAYMENT INFORMATION			
1	AMOUNT:	86180.00	POSTMARKED: N/A
	TYPE:	CHECK	RECEIVED: 08/08/2016
	CHECK NO:	0000862794	
	NAME:	FREEPORT MCMORAN INC 333 N CENTRAL AVE PHOENIX AZ 85004-2121 US	

REMARKS

This receipt was generated by the automated BLM Collections and Billing System and is a paper representation of a portion of the official electronic record contained therein.

EARNED 620.00 FOR 52264
 ON THIS RECEIPT AND \$425 ON
 #3623514

August 1, 2015

After recording, return to:
Freeport-McMoRan Inc.
Attn: C. Loder
333 North Central Avenue
Phoenix, AZ 85004

Bureau of Land Management
Department of the Interior
One N. Central Avenue
Phoenix, AZ 85004

		35792
327648	131760	39092
330826	265777	48023
333428	293003	49212
406829	299053	50970
428342	303011	52072
	308180	97784
	309608	
	312258	


NOTICE OF INTENT TO HOLD MINING CLAIMS AND PAYMENT OF BLM MAINTENANCE FEE

Re: Payment of Annual Claim Maintenance Fee

Dear Sir or Madam:

This will serve as notice that Freeport-McMoRan Miami, Inc., whose address for purpose of this filing is Land and Water Department, 333 North Central Ave., Phoenix, Arizona 85004, intends to hold the mining claims and/or mill sites described on Exhibit A attached hereto for the assessment year ending at 12 o'clock, noon, on September 1, 2016 by payment of the annual maintenance fee of \$155 per claim or site. Payment of such amount is made herewith for such assessment year for each of the claims and sites, the name, and BLM serial number with the book and page or index number of recording of the location notice in the official records of Gila County, Arizona, of which, is set forth on Exhibit A attached hereto and by this reference incorporated herein.

NO. OF CLAIMS 555 + 1
 AMOUNT 86180 + 465
 RECEIPT NO. 3361323
 INT.
 ** BLM-ASO**
 CHK 0000873811



 Carolyn Loder for
 Freeport-McMoRan Miami, Inc.

RECEIVED
 MARICOPA COUNTY
 PHOENIX, ARIZONA
 2015 AUG - 1 A 11:53

State of Arizona)
) ss.
 County of Maricopa)

The foregoing instrument was acknowledged before me on August 1st, 2015, by Carolyn Loder, on behalf of Freeport-McMoRan Miami, Inc.
 (Seal)




 Notary Public
 My commission expires: 11-18-2015

BY: Rann

EXHIBIT A

County: Gila

State: AZ

<u>BLM Serial #</u>	<u>Claim Name</u>	<u>Original Recording</u>		<u>Amended Recording</u>		<u>Location</u>
		<u>Recording #</u>	<u>Page #</u>	<u>Recording #</u>	<u>Page #</u>	
AMC 035795	QUARTZ SITE NO. 4 (A)	466	188			SEC21-T01N-R14E
AMC 035796	QUARTZ SITE NO. 5 (A)	466	187			SEC21-T01N-R14E
AMC 035797	QUARTZ SITE NO. 6 (A)	466	186			SEC21-T01N-R14E
AMC 035798	QUARTZ SITE NO. 7 (A)	466	185			SEC21-T01N-R14E
AMC 035799	QUARTZ SITE NO. 8 (A)	466	184			SEC21-T01N-R14E
AMC 035802	QUARTZ SITE NO. 11 (A)	466	181			SEC21-T01N-R14E
AMC 035803	QUARTZ SITE NO. 12 (A)	466	180			SEC21-T01N-R14E
AMC 035804	QUARTZ SITE NO. 13 (A)	466	179			SEC21-T01N-R14E
AMC 035805	QUARTZ SITE NO. 14 (A)	466	178			SEC21-T01N-R14E
AMC 035817	QUARTZ SITE #25 (A)	466	220			SEC22-T01N-R14E
AMC 035818	QUARTZ SITE #26 (A)	466	221			SEC22-T01N-R14E
AMC 035819	QUARTZ SITE #27 (A)	466	166			SEC22-T01N-R14E
AMC 035822	HARDROCK NO. 1 (A)	466	200			SEC15-T01N-R14E
AMC 035823	HARDROCK NO. 2 (A)	466	193			SEC15-T01N-R14E
AMC 035826	MOONLIGHT (A)	466	196			SEC21-T01N-R14E
AMC 035827	BLACK OAK (A)	466	199			SEC21-T01N-R14E
AMC 035828	BLACK OAK NO. 2 (A)	466	198			SEC21-T01N-R14E
AMC 035829	BLACK OAK NO. 3 (A)	466	197			SEC22-T01N-R14E
AMC 035837	PINTO COPPER FRACTION (A)	466	204			SEC28-T01N-R14E
AMC 035838	PINTO COPPER NO. 1 (A)	466	210			SEC27-T01N-R14E
AMC 035839	PINTO COPPER NO. 2 (A)	466	211			SEC27-T01N-R14E
AMC 035840	PINTO COPPER NO. 3 (A)	466	212			SEC27-T01N-R14E
AMC 035841	PINTO COPPER NO. 4 (A)	466	213			SEC27-T01N-R14E
AMC 035842	PINTO COPPER NO. 5 (A)	466	214			SEC27-T01N-R14E
AMC 035843	PINTO COPPER NO. 6 (A)	466	219			SEC28-T01N-R14E
AMC 035844	PINTO COPPER NO. 7 (A)	466	222			SEC28-T01N-R14E
AMC 035845	PINTO COPPER NO. 8 (A)	466	223			SEC28-T01N-R14E
AMC 035846	PINTO COPPER NO. 9 (A)	466	205			SEC28-T01N-R14E

Date: 8/7/2015

Page 1

RECEIVED
 GILA COUNTY STATE OFFICE
 2015 AUG -7 11:53
 HOENIX, ARIZONA

EXHIBIT A

County: Gila

State: AZ

BLM Serial #	Claim Name	Original Recording		Amended Recording		Location
		Recording #	Page #	Recording #	Page #	
AMC 035847	PINTO COPPER NO. 10 (A)	466	206			SEC28-T01N-R14E
AMC 035848	PINTO COPPER NO. 11 (A)	466	207			SEC28-T01N-R14E
AMC 035849	PINTO COPPER NO. 12 (A)	466	208			SEC28-T01N-R14E
AMC 035850	PINTO COPPER NO. 13 (A)	466	209			SEC28-T01N-R14E
AMC 039092	KAY 1	262	305	471	40	SEC15-T01N-R14E
AMC 039093	KAY 2	262	306	471	41	SEC15-T01N-R14E
AMC 039094	KAY 3	262	307	471	42	SEC15-T01N-R14E
AMC 039095	KAY 4	262	308	471	43	SEC15-T01N-R14E
AMC 039096	KAY 5	262	309	471	44	SEC15-T01N-R14E
AMC 039097	KAY 6	262	310	471	45	SEC15-T01N-R14E
AMC 039098	KAY 7	262	311	471	46	SEC15-T01N-R14E
AMC 039099	KAY 8	262	312	471	47	SEC15-T01N-R14E
AMC 039100	KAY 9	262	313	471	48	SEC15-T01N-R14E
AMC 039101	KAY 10	262	314	471	49	SEC15-T01N-R14E
AMC 039102	KAY 11	262	315	471	50	SEC15-T01N-R14E
AMC 039103	KAY 12	262	316	471	51	SEC15-T01N-R14E
AMC 039104	KAY 13	262	317	471	52	SEC15-T01N-R14E
AMC 039105	KAY 14	262	318	471	53	SEC15-T01N-R14E
AMC 039106	KAY 15	262	319	471	54	SEC15-T01N-R14E
AMC 039107	KAY 16	262	320	471	55	SEC15-T01N-R14E
AMC 039108	KAY 17	262	321	471	56	SEC22-T01N-R14E
AMC 039109	KAY 18	262	322	471	57	SEC21-T01N-R14E
AMC 039110	KAY 19	262	323	471	58	SEC22-T01N-R14E
AMC 039111	KAY 20	262	324	471	59	SEC21-T01N-R14E
AMC 039112	KAY 21	262	325	471	60	SEC22-T01N-R14E
AMC 039113	KAY 22	262	326	471	61	SEC21-T01N-R14E
AMC 039114	KAY 23	262	327	471	62	SEC22-T01N-R14E
AMC 039137	KAY 50	262	352	471	85	SEC14-T01N-R14E
AMC 039138	KAY 51	262	353	471	86	SEC14-T01N-R14E
AMC 039144	KAY 57	262	359	471	92	SEC10-T01N-R14E
AMC 039145	KAY 58	262	360	471	93	SEC09-T01N-R14E
AMC 039162	KAY 81	264	328	471	110	SEC15-T01N-R14E
AMC 039163	KAY 82	264	329	471	111	SEC15-T01N-R14E
AMC 039165	KAY 85	262	373	471	113	SEC22-T01N-R14E
AMC 039166	KAY 86	262	374	471	114	SEC22-T01N-R14E
AMC 039167	KAY 87	262	375	471	115	SEC15-T01N-R14E

Date: 8/7/2015

Page 2

RECEIVED
 GILA STATE OFFICE
 2015 AUG -7 11:53 AM
 TUCSON, ARIZONA

EXHIBIT A

County: Gila

State: AZ

BLM Serial #	Claim Name	Original Recording		Amended Recording		Location
		Recording #	Page #	Recording #	Page #	
AMC 039168	KAY 88	262	376	471	116	SEC22-T01N-R14E
AMC 039169	KAY 89	262	377	471	117	SEC15-T01N-R14E
AMC 039170	KAY 90	262	378	471	118	SEC15-T01N-R14E
AMC 039171	KAY 91	262	379	471	119	SEC15-T01N-R14E
AMC 039172	KAY 92	262	380	471	120	SEC15-T01N-R14E
AMC 039173	KAY 93	262	381	471	121	SEC15-T01N-R14E
AMC 039174	KAY 94	262	382	471	122	SEC15-T01N-R14E
AMC 039175	KAY 95	262	383	471	123	SEC15-T01N-R14E
AMC 039176	KAY 96	262	384	471	124	SEC15-T01N-R14E
AMC 039177	KAY 97	262	385	471	125	SEC15-T01N-R14E
AMC 039178	KAY 98	262	386	471	126	SEC15-T01N-R14E
AMC 039179	KAY 99	262	387	471	127	SEC15-T01N-R14E
AMC 039180	KAY 100	262	388	471	128	SEC15-T01N-R14E
AMC 039181	KAY 101	262	389	471	129	SEC15-T01N-R14E
AMC 039182	KAY 102	262	390	471	130	SEC15-T01N-R14E
AMC 039183	KAY 103	262	391	471	131	SEC15-T01N-R14E
AMC 039184	KAY 104	262	392	471	132	SEC15-T01N-R14E
AMC 039185	KAY 108	262	396	471	133	SEC09-T01N-R14E
AMC 039186	KAY 109	270	267	471	134	SEC22-T01N-R14E
AMC 039187	KAY 110	270	268	471	135	SEC21-T01N-R14E
AMC 039188	KAY 111	270	269	471	136	SEC22-T01N-R14E
AMC 039189	KAY 112	270	270	471	137	SEC21-T01N-R14E
AMC 039190	KAY 113	270	271	471	138	SEC22-T01N-R14E
AMC 039191	KAY 114	270	272	471	139	SEC22-T01N-R14E
AMC 048124	DESERTER	20	16	24	239	SEC22-T01N-R14E
AMC 048125	CHIEF #3	25	79	24	240	SEC22-T01N-R14E
AMC 048126	CHIEF #4	25	80	24	241	SEC22-T01N-R14E
AMC 048127	CHIEF #5	25	81	24	242	SEC22-T01N-R14E
AMC 048128	CHIEF #6	25	82	24	243	SEC22-T01N-R14E
AMC 048129	RESCUE MILL	270	576			SEC16-T01N-R15E
AMC 049306	IL 75	216	443			SEC35-T01N-R14E
AMC 049308	IL 77	216	445			SEC35-T01N-R14E
AMC 049312	IL 81	216	449			SEC35-T01N-R14E
AMC 049313	IL 82	216	450			SEC35-T01N-R14E
AMC 049314	IL 88	216	516			SEC03-T01S-R14E
AMC 049316	IL 90	216	518			SEC03-T01S-R14E
AMC 049318	IL 92	216	520			SEC03-T01S-R14E
AMC 049319	IL 93	216	521			SEC03-T01S-R14E

Date: 8/7/2015

Page 3

2015 AUG - 7 A 11: 53

RECEIVED
AZ STATE OFFICE

EXHIBIT A

County: Gila

State: AZ

BLM Serial #	Claim Name	Original Recording		Amended Recording		Location
		Recording #	Page #	Recording #	Page #	
AMC 049320 -1	IL 94	216	522			SEC03-T01S-R14E
AMC 049329 ↗	IL 103	216	531			SEC03-T01S-R14E
AMC 049332 7	IL 108	216	536			SEC03-T01S-R14E
AMC 049333	IL 109	216	537			SEC03-T01S-R14E
AMC 049334	IL 110	216	538			SEC03-T01S-R14E
AMC 049335	IL 111	216	539			SEC03-T01S-R14E
AMC 049336	IL 112	216	540			SEC03-T01S-R14E
AMC 049337	IL 113	216	541			SEC03-T01S-R14E
AMC 049338	IL 114	216	542			SEC03-T01S-R14E
AMC 049339	IL 115	216	543			SEC03-T01S-R14E
AMC 049340	IL 116	216	544			SEC03-T01S-R14E
AMC 049341	IL 117	216	545			SEC03-T01S-R14E
AMC 049342	IL 118	216	546			SEC03-T01S-R14E
AMC 049343	IL 119	216	547			SEC03-T01S-R14E
AMC 049344	IL 120	216	550			SEC33-T01N-R14E
AMC 049345	IL 121	216	551	305	422	SEC33-T01N-R14E
AMC 049346	IL 122	216	552			SEC33-T01N-R14E
AMC 049347	IL 123	216	553	305	421	SEC33-T01N-R14E
AMC 049348	IL 124	216	554			SEC33-T01N-R14E
AMC 049349	IL 125	216	555			SEC33-T01N-R14E
AMC 049350	IL 126	216	556			SEC33-T01N-R14E
AMC 049351	IL 127	216	557			SEC33-T01N-R14E
AMC 049352	IL 128	216	558			SEC33-T01N-R14E
AMC 049353	IL 129	216	559			SEC33-T01N-R14E
AMC 049354	IL 130	216	560			SEC33-T01N-R14E
AMC 049355	IL 131	216	561			SEC33-T01N-R14E
AMC 049356	IL 132	216	562			SEC33-T01N-R14E
AMC 049357	IL 133	216	563			SEC33-T01N-R14E
AMC 049358	IL 134	216	564			SEC33-T01N-R14E
AMC 049359	IL 135	216	565			SEC33-T01N-R14E
AMC 049360	IL 136	216	566			SEC33-T01N-R14E
AMC 049361	IL 137	216	567			SEC33-T01N-R14E
AMC 049362	IL 138	216	568			SEC33-T01N-R14E
AMC 049363	IL 139	216	569			SEC33-T01N-R14E
AMC 049364	IL 143	216	573	305	420	SEC33-T01N-R14E
AMC 049365	IL 144	216	574	305	419	SEC33-T01N-R14E
AMC 049366	IL 145	216	575	305	418	SEC33-T01N-R14E
AMC 049367	IL 146	216	576			SEC33-T01N-R14E

Date: 8/7/2015

Page 4

2015 AUG - 7 A 11: 52

RECEIVED
AZ STATE OFFICE

PHOENIX, ARIZONA

EXHIBIT A

County: Gila

State: AZ

BLM Serial #	Claim Name	Original Recording		Amended Recording		Location
		Recording #	Page #	Recording #	Page #	
AMC 049368	IL 147	216	577			SEC33-T01N-R14E
AMC 049373	IL 152	216	581			SEC33-T01N-R14E
AMC 049375	IL 154	216	583			SEC33-T01N-R14E
AMC 049376	IL 155	216	584			SEC33-T01N-R14E
AMC 049377	IL 156	216	585			SEC33-T01N-R14E
AMC 049378	IL 157	216	586			SEC33-T01N-R14E
AMC 049379	IL 158	216	587			SEC33-T01N-R14E
AMC 049380	IL 159	216	588			SEC33-T01N-R14E
AMC 049381	IL 160	216	589			SEC33-T01N-R14E
AMC 049382	IL 161	216	590			SEC33-T01N-R14E
AMC 049383	IL 162	216	591			SEC33-T01N-R14E
AMC 049385	IL 168	216	597	305	417	SEC33-T01N-R14E
AMC 049409	IL 200	216	548			SEC03-T01S-R14E
AMC 049410	IL 201	216	549			SEC04-T01S-R14E
AMC 049411	IL 202	230	605			SEC04-T01S-R14E
AMC 049412	IL 203	230	606			SEC04-T01S-R14E
AMC 049413	IL 204	230	607			SEC04-T01S-R14E
AMC 049414	IL 205	230	608			SEC03-T01S-R14E
AMC 049415	IL 206	230	609			SEC04-T01S-R14E
AMC 049416	IL 207	230	610			SEC04-T01S-R14E
AMC 049417	IL 208	230	611			SEC04-T01S-R14E
AMC 049418	IL 209	230	612			SEC04-T01S-R14E
AMC 049419	IL 210	230	613			SEC33-T01N-R14E
AMC 049420	IL 211	230	614			SEC33-T01N-R14E
AMC 049421	IL 212	230	615			SEC33-T01N-R14E
AMC 049422	IL 213	230	616			SEC33-T01N-R14E
AMC 049423	IL 214	230	617			SEC33-T01N-R14E
AMC 049424	IL 215	230	618			SEC33-T01N-R14E
AMC 049425	IL 216	230	619			SEC33-T01N-R14E
AMC 049426	IL 217	230	620			SEC33-T01N-R14E
AMC 049427	IL 218	230	621			SEC04-T01S-R14E
AMC 049428	IL 219	230	622			SEC04-T01S-R14E
AMC 049429	IL 304	299	216			SEC03-T01S-R14E
AMC 049430	IL 305	299	217			SEC03-T01S-R14E
AMC 049431	IL 306	299	218			SEC03-T01S-R14E
AMC 049432	IL 307	299	219			SEC03-T01S-R14E
AMC 049433	IL 308	299	220			SEC03-T01S-R14E
AMC 049434	IL 309	299	221			SEC04-T01S-R14E

Date: 8/7/2015

Page 5

RECEIVED
 GILIAZ STATE OFFICE
 PHOENIX, ARIZONA
 2015 AUG - 7 A 11: 52

EXHIBIT A

County: Gila

State: AZ

BLM Serial #	Claim Name	Original Recording		Amended Recording		Location
		Recording #	Page #	Recording #	Page #	
AMC 049436	IL 311	305	415			SEC33-T01N-R14E
AMC 049437	IL 312	305	416			SEC33-T01N-R14E
AMC 049438	IL 313	308	973			SEC03-T01S-R14E
AMC 049453	RIDGE 15	344	656			SEC36-T01N-R14E
AMC 049476	RALSTON 15	337	61			SEC13-T01N-R14E
AMC 049477	RALSTON 16	337	63			SEC13-T01N-R14E
AMC 049478	RALSTON 17	337	65			SEC13-T01N-R14E
AMC 049486	RALSTON 25	337	81			SEC13-T01N-R14E
AMC 049487	RALSTON 26	337	83			SEC13-T01N-R14E
AMC 049488	RALSTON 27	337	85			SEC13-T01N-R14E
AMC 049489	RALSTON 28	337	87			SEC13-T01N-R14E
AMC 049490	RALSTON 29	337	89			SEC13-T01N-R14E
AMC 049491	RALSTON 30	337	91			SEC13-T01N-R14E
AMC 049492	RALSTON 31	337	845			SEC13-T01N-R14E
AMC 049498	RALSTON 37	337	857			SEC13-T01N-R14E
AMC 049499	RALSTON 38	337	859			SEC13-T01N-R14E
AMC 049500	RALSTON 39	337	861			SEC13-T01N-R14E
AMC 049501	RALSTON 40	337	863			SEC13-T01N-R14E
AMC 049502	RALSTON 41	337	865			SEC13-T01N-R14E
AMC 049503	RALSTON 42	337	867			SEC13-T01N-R14E
AMC 049504	RALSTON 43	337	869			SEC13-T01N-R14E
AMC 049511	RALSTON 50	337	883			SEC13-T01N-R14E
AMC 049512	RALSTON 51	337	885			SEC13-T01N-R14E
AMC 049513	RALSTON 52	337	887			SEC13-T01N-R14E
AMC 049524	RALSTON 63	337	909			SEC13-T01N-R14E
AMC 049525	RALSTON 64	337	911			SEC14-T01N-R14E
AMC 049526	RALSTON 65	337	913			SEC14-T01N-R14E
AMC 049527	RALSTON 66	337	915			SEC14-T01N-R14E
AMC 049535	RALSTON 74	337	931			SEC14-T01N-R14E
AMC 049536	RALSTON 75	337	933			SEC14-T01N-R14E
AMC 049537	RALSTON 76	337	935			SEC14-T01N-R14E
AMC 049538	RALSTON 77	337	937			SEC14-T01N-R14E
AMC 049539	RALSTON 78	337	939			SEC14-T01N-R14E
AMC 049542	RALSTON 81	337	945			SEC14-T01N-R14E
AMC 049543	RALSTON 82	337	947			SEC14-T01N-R14E
AMC 049544	RALSTON 83	337	949			SEC14-T01N-R14E
AMC 049577	WEBSTER 1	320	548			SEC13-T01N-R14E
AMC 049578	WEBSTER 2	320	550			SEC13-T01N-R14E

Date: 8/7/2015

Page 6

2015 AUG -7 A 11: 52

RECEIVED
GILIA STATE OFFICE

EXHIBIT A

County: Gila

State: AZ

<u>BLM Serial #</u>	<u>Claim Name</u>	<u>Original Recording</u>		<u>Amended Recording</u>		<u>Location</u>
		<u>Recording #</u>	<u>Page #</u>	<u>Recording #</u>	<u>Page #</u>	
AMC 049579	WEBSTER 3	320	552			SEC13-T01N-R14E
AMC 049580	WEBSTER 4	320	554			SEC13-T01N-R14E
AMC 049581	WEBSTER 5	320	556			SEC13-T01N-R14E
AMC 049582	WEBSTER 6	320	558			SEC13-T01N-R14E
AMC 049583	WEBSTER 7	320	560			SEC13-T01N-R14E
AMC 049584	WEBSTER 8	320	562			SEC13-T01N-R14E
AMC 049585	WEBSTER 9	320	564			SEC13-T01N-R14E
AMC 049586	WEBSTER 10	320	566			SEC13-T01N-R14E
AMC 049587	WEBSTER 11	320	568			SEC13-T01N-R14E
AMC 049588	WEBSTER 12	320	570			SEC13-T01N-R14E
AMC 049589	WEBSTER 13	320	572			SEC13-T01N-R14E
AMC 049590	WEBSTER 14	320	574			SEC13-T01N-R14E
AMC 049591	WEBSTER 15	320	576			SEC13-T01N-R14E
AMC 049592	WEBSTER 16	320	578			SEC13-T01N-R14E
AMC 049593	WEBSTER 17	320	580			SEC13-T01N-R14E
AMC 049594	WEBSTER 18	320	582			SEC13-T01N-R14E
AMC 049595	WEBSTER 19	320	584			SEC13-T01N-R14E
AMC 049596	WEBSTER 20	320	586			SEC13-T01N-R14E
AMC 049597	WEBSTER 21	320	588			SEC13-T01N-R14E
AMC 049598	WEBSTER 22	320	590			SEC13-T01N-R14E
AMC 049599	WEBSTER 23	320	592			SEC13-T01N-R14E
AMC 049600	WEBSTER 24	320	594			SEC13-T01N-R14E
AMC 049601	WEBSTER 25	320	596			SEC13-T01N-R14E
AMC 049602	WEBSTER 26	320	598			SEC13-T01N-R14E
AMC 049603	WEBSTER 27	320	600			SEC13-T01N-R14E
AMC 049604	WEBSTER 28	320	602			SEC13-T01N-R14E
AMC 049605	WEBSTER 29	320	604			SEC13-T01N-R14E
AMC 049606	WEBSTER 30	320	606			SEC13-T01N-R14E
AMC 049607	WEBSTER 31	320	608			SEC13-T01N-R14E
AMC 049608	WEBSTER 32	320	610			SEC13-T01N-R14E
AMC 049609	WEBSTER 33	320	612			SEC13-T01N-R14E
AMC 049610	WEBSTER 34	320	614			SEC13-T01N-R14E
AMC 049611	WEBSTER 35	320	616			SEC13-T01N-R14E
AMC 049612	WEBSTER 36	320	618			SEC13-T01N-R14E
AMC 049613	WEBSTER 37	320	620			SEC13-T01N-R14E
AMC 049614	WEBSTER 38	320	622			SEC13-T01N-R14E
AMC 049615	WEBSTER 39	320	624			SEC13-T01N-R14E
AMC 049616	WEBSTER 40	320	626			SEC13-T01N-R14E

Date: 8/7/2015

Page 7

PHOENIX, ARIZONA
2015 AUG - 7 A 11: 51
AZ STATE OFFICE

EXHIBIT A

County: Gila

State: AZ

BLM Serial #	Claim Name	Original Recording		Amended Recording		Location
		Recording #	Page #	Recording #	Page #	
AMC 049617	WEBSTER 41	320	628			SEC13-T01N-R14E
AMC 049618	WEBSTER 42	320	630			SEC13-T01N-R14E
AMC 049619	WEBSTER 43	320	632			SEC13-T01N-R14E
AMC 049620	WEBSTER 44	320	634			SEC13-T01N-R14E
AMC 049621	WEBSTER 45	320	636			SEC13-T01N-R14E
AMC 049622	WEBSTER 46	320	638			SEC13-T01N-R14E
AMC 049623	WEBSTER 47	323	813			SEC13-T01N-R14E
AMC 049624	WEBSTER 48	323	814			SEC13-T01N-R14E
AMC 051319	JOAN MILL SITE 25	288	737	291	81	SEC36-T01N-R14E
AMC 051320	JOAN MILL SITE 34	288	746	637	799	SEC35-T01N-R14E
AMC 051321	JOAN MILL SITE 42	288	754	637	802	SEC35-T01N-R14E
AMC 051322	JOAN MILL SITE 43	288	755	637	805	SEC35-T01N-R14E
AMC 051323	JOAN MILL SITE 48	288	760	637	808	SEC35-T01N-R14E
AMC 051324	JOAN MILL SITE 49	288	761	637	811	SEC35-T01N-R14E
AMC 051325	JOAN MILL SITE 53	288	765	637	814	SEC35-T01N-R14E
AMC 051326	JOAN MILL SITE 54	288	766	637	817	SEC35-T01N-R14E
AMC 052072	G E 1	214	466	558	577	SEC17-T01N-R15E
AMC 052073	G E 2	214	467	558	580	SEC17-T01N-R15E
AMC 052074	G E 3	214	468	558	583	SEC17-T01N-R15E
AMC 052075	G E 4	214	469	558	586	SEC17-T01N-R15E
AMC 052076	G E 5	214	470	558	589	SEC17-T01N-R15E
AMC 052077	G E 6	214	471	558	592	SEC17-T01N-R15E
AMC 052078	G E 7	214	472	558	595	SEC17-T01N-R15E
AMC 052079	G E 8	214	473	558	598	SEC17-T01N-R15E
AMC 052080	G E 9	214	474	558	601	SEC17-T01N-R15E
AMC 052081	G E 10	214	475	558	604	SEC17-T01N-R15E
AMC 052082	G E 11	214	476			SEC18-T01N-R15E
AMC 052083	G E 12	214	477			SEC18-T01N-R15E
AMC 052084	G E 13	214	478			SEC18-T01N-R15E
AMC 052088	DIVIDE #2	36	522	261	437	SEC14-T01N-R14E
AMC 052090	DIVIDE #4	36	524	261	441	SEC13-T01N-R14E
AMC 052091	DIVIDE #5	36	525	261	443	SEC13-T01N-R14E
AMC 052092	DIVIDE #6	36	526	261	445	SEC13-T01N-R14E
AMC 052093	DIVIDE #7	36	527	261	447	SEC13-T01N-R14E
AMC 052094	DIVIDE #8	36	528	261	449	SEC14-T01N-R14E
AMC 052095	DIVIDE #9	36	529	261	451	SEC14-T01N-R14E
AMC 052096	DIVIDE #10	36	530	261	453	SEC13-T01N-R14E
AMC 052097	DIVIDE #11	36	564	261	455	SEC13-T01N-R14E

Date: 8/7/2015

Page 8

RECEIVED
 GILA STATE OFFICE
 PHOENIX, ARIZONA
 2015 AUG - 7 A 11: 51

EXHIBIT A

County: Gila

State: AZ

BLM Serial #	Claim Name	Original Recording		Amended Recording		Location
		Recording #	Page #	Recording #	Page #	
AMC 052103	LUCHILLA	22	76	75	164	SEC13-T01N-R14E
AMC 052104	LUCHILLA NO. 2	18	56	75	163	SEC13-T01N-R14E
AMC 052105	LUCHILLA NO. 3	48	236	76	307	SEC13-T01N-R14E
AMC 052106	LUCHILLA FRACTION	38	624	42	167	SEC13-T01N-R14E
AMC 052107	RAVEN	22	77	82	150	SEC13-T01N-R14E
AMC 052108	MANZANITA NO. 2	17	85	75	162	SEC13-T01N-R14E
AMC 052109	MANZANITA NO. 3	18	17	82	148	SEC13-T01N-R14E
AMC 052110	I. C.	36	548	75	161	SEC13-T01N-R14E
AMC 052111	I. C. #2	47	438			SEC13-T01N-R14E
AMC 052112	GOLD COIN NO. 2	46	470	82	152	SEC13-T01N-R14E
AMC 052113	GOLD COIN NO. 4	48	187	82	151	SEC13-T01N-R14E
AMC 052114	BLACK EAGLE NO. 1	48	169	82	149	SEC13-T01N-R14E
AMC 052115	GOLD BAR NO. 1	48	446			SEC13-T01N-R14E
AMC 052116	GOLD BAR #2	48	447			SEC13-T01N-R14E
AMC 052121	RALSTON 3	261	459			SEC13-T01N-R14E
AMC 052122	RALSTON 4	261	460			SEC13-T01N-R14E
AMC 052123	RALSTON 5	261	461			SEC13-T01N-R14E
AMC 052124	RALSTON 6	261	462			SEC13-T01N-R14E
AMC 052126	RALSTON 8	261	464			SEC14-T01N-R14E
AMC 052132	1511551	303	639			SEC15-T01N-R15.5E
AMC 052133	1511552	303	640			SEC15-T01N-R15.5E
AMC 052134	2211551	303	641			SEC15-T01N-R15.5E
AMC 052138	2211555	303	645			SEC22-T01N-R15.5E
AMC 052141	2211558	303	648			SEC22-T01N-R15.5E
AMC 052172	2711553	303	676			SEC22-T01N-R15.5E
AMC 052173	HOOPES #3	2	232	295	546	SEC05-T01N-R15E
AMC 052174	HOOPES #4	2	233	295	548	SEC05-T01N-R15E
AMC 052175	HOOPES #5	2	234	295	550	SEC31-T02N-R15E
AMC 052176	HOOPES #6	2	235	295	552	SEC31-T02N-R15E
AMC 052177	PINK LIMESTONE #1	170	534	295	537	SEC31-T02N-R15E
AMC 052178	PINK LIMESTONE #2	170	535	295	539	SEC31-T02N-R15E
AMC 052179	PINK LIMESTONE 3	295	541			SEC31-T02N-R15E
AMC 052180	PINK LIMESTONE 4	295	542			SEC31-T02N-R15E
AMC 052181	PINK LIMESTONE 5	295	543			SEC31-T02N-R15E
AMC 052182	PINK LIMESTONE 6	295	544			SEC31-T02N-R15E
AMC 052183	PINK LIMESTONE 7	295	545			SEC31-T02N-R15E
AMC 052184	CONCHO NO. 3	35	172	211	71	SEC33-T01N-R14E
AMC 052185	CONCHO NO. 4	35	173	211	73	SEC33-T01N-R14E

Date: 8/7/2015

Page 9

RECEIVED
 GILBERT, ARIZONA
 GILA STATE OFFICE
 2015 AUG - 7 A 11: 51

EXHIBIT A

County: Gila

State: AZ

BLM Serial #	Claim Name	Original Recording		Amended Recording		Location
		Recording #	Page #	Recording #	Page #	
AMC 052188	BLUEBIRD	46	580			SEC34-T01N-R14E
AMC 052190	BUSY BEE	48	287	301	927	SEC34-T01N-R14E
AMC 052192	ROSCOE #3	69	76			SEC33-T01N-R14E
AMC 052194	ROSCOE #9	69	425			SEC33-T01N-R14E
AMC 052195	CLAY NO. 3	176	103	301	929	SEC34-T01N-R14E
AMC 052197	CLAY NO. 5	176	105	299	163	SEC03-T01S-R14E
AMC 052198	CLAY NO. 6	201	571			SEC03-T01S-R14E
AMC 052203	CLAY 11	205	359			SEC33-T01N-R14E
AMC 052204	CLAY 12	205	360			SEC03-T01S-R14E
AMC 052205	CLAY 13	205	613			SEC03-T01S-R14E
AMC 052206	CLAY 14	205	614			SEC03-T01S-R14E
AMC 052207	CLAY 15	205	615			SEC03-T01S-R14E
AMC 052208	CLAY 16	205	616	299	165	SEC03-T01S-R14E
AMC 052209	CLAY 17	205	617			SEC03-T01S-R14E
AMC 052210	CLAY 18	205	618			SEC34-T01N-R14E
AMC 052215	ROBBY	192	289			SEC35-T01N-R14E
AMC 052217	JANET	192	291			SEC35-T01N-R14E
AMC 052220	ROSCOE 10	207	85			SEC33-T01N-R14E
AMC 052221	ROSCOE 11	205	355			SEC33-T01N-R14E
AMC 052222	ROSCOE 12	205	356			SEC33-T01N-R14E
AMC 052223	ROSCOE 13	205	357			SEC33-T01N-R14E
AMC 052224	ROSCOE 14	206	455	208	201	SEC33-T01N-R14E
AMC 052226	BOSCOE 1	207	76			SEC33-T01N-R14E
AMC 052227	BOSCOE 2	207	77			SEC33-T01N-R14E
AMC 052228	BOSCOE 3	205	351	207	78	SEC33-T01N-R14E
AMC 052229	BOSCOE 4	207	79			SEC33-T01N-R14E
AMC 052230	BOSCOE 5	205	353			SEC33-T01N-R14E
AMC 052231	BOSCOE 6	207	80			SEC33-T01N-R14E
AMC 052232	BOSCOE 7	207	81			SEC33-T01N-R14E
AMC 052233	BOSCOE 8	207	82			SEC33-T01N-R14E
AMC 052234	BOSCOE 9	207	83			SEC33-T01N-R14E
AMC 052235	BOSCOE 10	207	84	208	200	SEC33-T01N-R14E
AMC 052236	BOSCOE 24	207	106			SEC33-T01N-R14E
AMC 052237	BOSCOE 25	208	202			SEC33-T01N-R14E
AMC 052238	ROBBY ANNEX	207	86			SEC35-T01N-R14E
AMC 052239	SUNSHINE ANNEX	207	87			SEC35-T01N-R14E
AMC 052240	MILLY ANNEX	207	88			SEC35-T01N-R14E
AMC 052241	LADY BIRD VISTA 1	224	450	757	305	SEC02-T01S-R14E

Date: 8/7/2015

Page 10

RECEIVED
 GILIA STATE OFFICE
 2015 AUG - 7 A 11: 51

EXHIBIT A

County: Gila

State: AZ

BLM Serial #	Claim Name	Original Recording		Amended Recording		Location
		Recording #	Page #	Recording #	Page #	
AMC 052242	STANDARD NO. 15	227	483			SEC33-T01N-R14E
AMC 052246	BILL SHAFT NO. 3	37	562	76	60	SEC34-T01N-R14E
AMC 052247	BILL SHAFT NO. 4	37	563	76	61	SEC34-T01N-R14E
AMC 052248	BILL SHAT NO. 5	37	564	76	62	SEC34-T01N-R14E
AMC 052259	MGO #ONE	170	532			SEC31-T02N-R15E
AMC 052260	MGO #2	170	533			SEC31-T02N-R15E
AMC 052261	MGO 3	295	554			SEC31-T02N-R15E
AMC 052262	MGO 4	295	555			SEC31-T02N-R15E
AMC 052263	MGO 5	314	487			SEC31-T02N-R15E
AMC 052264	HOOPE'S PLACER NO. 2	190	347			SEC31-T02N-R15E
AMC 097788	F.C. NO. 5	494	457			SEC14-T01N-R14E
AMC 097789	F.C. NO. 6	494	459			SEC14-T01N-R14E
AMC 097790	F.C. NO. 7	494	461			SEC14-T01N-R14E
AMC 097791	F.C. NO. 8	494	463			SEC14-T01N-R14E
AMC 097792	F.C. NO. 9	494	465			SEC14-T01N-R14E
AMC 097793	F.C. NO. 10	494	467			SEC14-T01N-R14E
AMC 131768	KAY 142	536	11			SEC09-T01N-R14E
AMC 131769	KAY 143	536	13			SEC10-T01N-R14E
AMC 265777	CHIEF FRACTION	694	559			SEC22-T01N-R14E
AMC 293003	AUGUST MINE FRACTION	757	303			SEC02-T01S-R14E
AMC 299053	CCWC-1	779	948			SEC10-T01N-R14E
AMC 299054	CCWC-2	779	950			SEC10-T01N-R14E
AMC 299055	CCWC-3	779	952			SEC10-T01N-R14E
AMC 299056	CCWC-4	779	955			SEC10-T01N-R14E
AMC 299057	CCWC-5	779	958			SEC10-T01N-R14E
AMC 299058	CCWC-6	779	961			SEC10-T01N-R14E
AMC 299059	CCWC-7	779	964			SEC10-T01N-R14E
AMC 299060	CCWC-8	779	967			SEC10-T01N-R14E
AMC 299061	CCWC-9	779	970			SEC10-T01N-R14E
AMC 299062	CCWC-10	779	973			SEC15-T01N-R14E
AMC 299063	CCWC-11	779	976			SEC15-T01N-R14E
AMC 299064	CCWC-12	779	979			SEC10-T01N-R14E
AMC 299065	CCWC-13	779	982			SEC14-T01N-R14E
AMC 299066	CCWC-14	779	985			SEC14-T01N-R14E
AMC 299067	CCWC-15	779	988			SEC14-T01N-R14E
AMC 299068	CCWC-16	779	991			SEC14-T01N-R14E
AMC 299069	CCWC-17	779	993			SEC14-T01N-R14E

Date: 8/7/2015

RECEIVED
 DEPT. OF LAND & WATER
 STATE OF ARIZONA
 AUG - 7 - 11 11:50

EXHIBIT A

County: Gila

State: AZ

BLM Serial #	Claim Name	Original Recording		Amended Recording		Location
		Recording #	Page #	Recording #	Page #	
AMC 299070 ⁷	CCWC-18	779	996			SEC14-T01N-R14E
AMC 299071	CCWC-19	779	999			SEC14-T01N-R14E
AMC 299072 ¹	CCWC-20	780	01			SEC14-T01N-R14E
AMC 303011 ²	CMC-OX 001	793	262			SEC03-T01S-R14E
AMC 308180 ⁷	CMHR-2611557	809	724			SEC26-T01N-R15.5E
AMC 308181 ¹	CMHR-2611558	809	726			SEC26-T01N-R15.5E
AMC 309608 ²	MGO #6	818	671			SEC31-T02N-R15E
AMC 312258 ⁷	CMC-OX 010	823	821	95-660969		SEC03-T01S-R14E
AMC 312259	CMC-OX 011	823	824	95-660970		SEC03-T01S-R14E
AMC 312260	CMC-OX 012	823	827	95-660971		SEC03-T01S-R14E
AMC 312261	CMC-OX 013	823	830	95-660972		SEC03-T01S-R14E
AMC 312262 ¹	CMC-OX 014	823	833	95-660973		SEC03-T01S-R14E
AMC 327729 ⁷	FUTURE 81 MILL SITE	93-637322				SEC21-T01N-R14E
AMC 327730	FUTURE 82 MILL SITE	93-637323				SEC21-T01N-R14E
AMC 327731	FUTURE 83 MILL SITE	93-637324				SEC21-T01N-R14E
AMC 327732	FUTURE 84 MILL SITE	93-637325				SEC21-T01N-R14E
AMC 327733	FUTURE 85 MILL SITE	93-637326				SEC21-T01N-R14E
AMC 327734	FUTURE 86 MILL SITE	93-637327				SEC21-T01N-R14E
AMC 327735	FUTURE 87 MILL SITE	93-637328				SEC21-T01N-R14E
AMC 327736	FUTURE 88 MILL SITE	93-637329				SEC21-T01N-R14E
AMC 327737	FUTURE 89 MILL SITE	93-637330				SEC21-T01N-R14E
AMC 327738	FUTURE 90 MILL SITE	93-637331				SEC21-T01N-R14E
AMC 327739	FUTURE 91 MILL SITE	93-637332				SEC21-T01N-R14E
AMC 327740	FUTURE 92 MILL SITE	93-637333				SEC21-T01N-R14E
AMC 327741	FUTURE 93 MILL SITE	93-637334				SEC21-T01N-R14E
AMC 327742	FUTURE 94 MILL SITE	93-637335				SEC28-T01N-R14E
AMC 327743	FUTURE 95 MILL SITE	93-637336				SEC28-T01N-R14E
AMC 327744	FUTURE 96 MILL SITE	93-637337				SEC28-T01N-R14E
AMC 327745	FUTURE 97 MILL SITE	93-637338				SEC28-T01N-R14E
AMC 327746	FUTURE 98 MILL SITE	93-637339				SEC21-T01N-R14E
AMC 327747	FUTURE 99 MILL SITE	93-637340				SEC21-T01N-R14E
AMC 327748	FUTURE 100 MILL SITE	93-637341				SEC21-T01N-R14E
AMC 327749	FUTURE 101 MILL SITE	93-637342				SEC21-T01N-R14E
AMC 327750	FUTURE 102 MILL SITE	93-637343				SEC21-T01N-R14E
AMC 327751 ¹	FUTURE 103 MILL SITE	93-637344				SEC21-T01N-R14E

RECEIVED
GILIA STATE OFFICE
2015 AUG - 7 A 11:50

Date: 8/7/2015

EXHIBIT A

County: Gila

State: AZ

BLM Serial#	Claim Name	Original Recording		Amended Recording		Location
		Recording #	Page #	Recording #	Page #	
AMC 327752	FUTURE 104 MILL SITE	93-637345				SEC21-T01N-R14E
AMC 327753	FUTURE 105 MILL SITE	93-637346				SEC21-T01N-R14E
AMC 327755	FUTURE 107 MILL SITE	93-637348				SEC21-T01N-R14E
AMC 327756	FUTURE 108 MILL SITE	93-637349				SEC21-T01N-R14E
AMC 327757	FUTURE 109 MILL SITE	93-637350				SEC21-T01N-R14E
AMC 327758	FUTURE 110 MILL SITE	93-637351				SEC21-T01N-R14E
AMC 327759	FUTURE 111 MILL SITE	93-637352				SEC28-T01N-R14E
AMC 327760	FUTURE 112 MILL SITE	93-637353				SEC28-T01N-R14E
AMC 327761	FUTURE 113 MILL SITE	93-637354				SEC28-T01N-R14E
AMC 327762	FUTURE 114 MILL SITE	93-637355				SEC28-T01N-R14E
AMC 327763	FUTURE 115 MILL SITE	93-637356				SEC22-T01N-R14E
AMC 327764	FUTURE 116 MILL SITE	93-637357				SEC22-T01N-R14E
AMC 327765	FUTURE 117 MILL SITE	93-637358				SEC22-T01N-R14E
AMC 327766	FUTURE 118 MILL SITE	93-637359				SEC22-T01N-R14E
AMC 327767	FUTURE 119 MILL SITE	93-637360				SEC22-T01N-R14E
AMC 327768	FUTURE 120 MILL SITE	93-637361				SEC22-T01N-R14E
AMC 327769	FUTURE 121 MILL SITE	93-637362				SEC22-T01N-R14E
AMC 327770	FUTURE 122 MILL SITE	93-637363				SEC22-T01N-R14E
AMC 327771	FUTURE 123 MILL SITE	93-637364				SEC22-T01N-R14E
AMC 327772	FUTURE 124 MILL SITE	93-637365				SEC22-T01N-R14E
AMC 327773	FUTURE 125 MILL SITE	93-637366				SEC22-T01N-R14E
AMC 327774	FUTURE 126 MILL SITE	93-637367				SEC22-T01N-R14E
AMC 327775	FUTURE 127 MILL SITE	93-637368				SEC22-T01N-R14E
AMC 327776	FUTURE 128 MILL SITE	93-637369				SEC27-T01N-R14E

Date: 8/7/2015

2015 AUG - 7 A 11:50

RECEIVED
GILIA STATE OFFICE

EXHIBIT A

County: Gila

State: AZ

<u>BLM Serial #</u>	<u>Claim Name</u>	<u>Original Recording</u>		<u>Amended Recording</u>		<u>Location</u>
		<u>Recording #</u>	<u>Page #</u>	<u>Recording #</u>	<u>Page #</u>	
AMC 327777	FUTURE 129 MILL SITE	93-637370				SEC27-T01N-R14E
AMC 327778	FUTURE 130 MILL SITE	93-637371				SEC27-T01N-R14E
AMC 327779	FUTURE 131 MILL SITE	93-637372				SEC27-T01N-R14E
AMC 327780	FUTURE 132 MILL SITE	93-637373				SEC22-T01N-R14E
AMC 327781	FUTURE 133 MILL SITE	93-637374				SEC22-T01N-R14E
AMC 327782	FUTURE 134 MILL SITE	93-637375				SEC22-T01N-R14E
AMC 327783	FUTURE 135 MILL SITE	93-637376				SEC22-T01N-R14E
AMC 327784	FUTURE 136 MILL SITE	93-637377				SEC22-T01N-R14E
AMC 327785	FUTURE 137 MILL SITE	93-637378				SEC22-T01N-R14E
AMC 327786	FUTURE 138 MILL SITE	93-637379				SEC22-T01N-R14E
AMC 327787	FUTURE 139 MILL SITE	93-637380				SEC22-T01N-R14E
AMC 327788	FUTURE 140 MILL SITE	93-637381				SEC22-T01N-R14E
AMC 327789	FUTURE 141 MILL SITE	93-637382				SEC22-T01N-R14E
AMC 327790	FUTURE 142 MILL SITE	93-637383				SEC22-T01N-R14E
AMC 327791	FUTURE 143 MILL SITE	93-637384				SEC22-T01N-R14E
AMC 327792	FUTURE 144 MILL SITE	93-637385				SEC22-T01N-R14E
AMC 327793	FUTURE 145 MILL SITE	93-637386				SEC27-T01N-R14E
AMC 327794	FUTURE 146 MILL SITE	93-637387				SEC27-T01N-R14E
AMC 327795	FUTURE 147 MILL SITE	93-637388				SEC27-T01N-R14E
AMC 327796	FUTURE 148 MILL SITE	93-637389				SEC27-T01N-R14E
AMC 327797	FUTURE 149 MILL SITE	93-637390				SEC22-T01N-R14E
AMC 327798	FUTURE 150 MILL SITE	93-637391				SEC22-T01N-R14E
AMC 327799	FUTURE 151 MILL SITE	93-637392				SEC22-T01N-R14E
AMC 327800	FUTURE 152 MILL SITE	93-637393				SEC22-T01N-R14E

Date: 8/7/2015

RECEIVED
 GILA STATE OFFICE
 AUG - 7 - 2015 11:50 AM
 PHOENIX, ARIZONA

EXHIBIT A

County: Gila

State: AZ

BLM Serial #	Claim Name	Original Recording		Amended Recording		Location
		Recording #	Page #	Recording #	Page #	
AMC 327801	FUTURE 153 MILL SITE	93-637394				SEC22-T01N-R14E
AMC 327802	FUTURE 154 MILL SITE	93-637395				SEC22-T01N-R14E
AMC 327803	FUTURE 155 MILL SITE	93-637396				SEC22-T01N-R14E
AMC 327804	FUTURE 156 MILL SITE	93-637397				SEC22-T01N-R14E
AMC 327805	FUTURE 157 MILL SITE	93-637398				SEC22-T01N-R14E
AMC 327810	FUTURE 162 MILL SITE	93-637403				SEC27-T01N-R14E
AMC 327811	FUTURE 163 MILL SITE	93-637404				SEC27-T01N-R14E
AMC 327812	FUTURE 164 MILL SITE	93-637405				SEC27-T01N-R14E
AMC 327813	FUTURE 165 MILL SITE	93-637406				SEC27-T01N-R14E
AMC 327814	FUTURE 166 MILL SITE	93-637407				SEC22-T01N-R14E
AMC 327815	FUTURE 167 MILL SITE	93-637408				SEC22-T01N-R14E
AMC 327816	FUTURE 168 MILL SITE	93-637409				SEC22-T01N-R14E
AMC 327817	FUTURE 169 MILL SITE	93-637410				SEC22-T01N-R14E
AMC 327818	FUTURE 170 MILL SITE	93-637411				SEC22-T01N-R14E
AMC 327819	FUTURE 171 MILL SITE	93-637412				SEC22-T01N-R14E
AMC 327820	FUTURE 172 MILL SITE	93-637413				SEC22-T01N-R14E
AMC 327821	FUTURE 173 MILL SITE	93-637414				SEC22-T01N-R14E
AMC 327822	FUTURE 174 MILL SITE	93-637415				SEC22-T01N-R14E
AMC 327827	FUTURE 179 MILL SITE	93-637420				SEC27-T01N-R14E
AMC 327828	FUTURE 180 MILL SITE	93-637421				SEC27-T01N-R14E
AMC 327829	FUTURE 181 MILL SITE	93-637422				SEC27-T01N-R14E
AMC 327830	FUTURE 182 MILL SITE	93-637423				SEC27-T01N-R14E
AMC 327831	FUTURE 183 MILL SITE	93-637424				SEC22-T01N-R14E
AMC 327832	FUTURE 184 MILL SITE	93-637425				SEC22-T01N-R14E

Date: 8/7/2015

2015 AUG - 7 11:50

RECEIVED
GILA STATE OFFICE
GILA, ARIZONA

Page 15

EXHIBIT A

County: Gila

State: AZ

BLM Serial #	Claim Name	Original Recording		Amended Recording		Location
		Recording #	Page #	Recording #	Page #	
AMC 327833	FUTURE 185 MILL SITE	93-637426				SEC22-T01N-R14E
AMC 327834	FUTURE 186 MILL SITE	93-637427				SEC22-T01N-R14E
AMC 327835	FUTURE 187 MILL SITE	93-637428				SEC22-T01N-R14E
AMC 327836	FUTURE 188 MILL SITE	93-637429				SEC22-T01N-R14E
AMC 327837	FUTURE 189 MILL SITE	93-637430				SEC22-T01N-R14E
AMC 327838	FUTURE 190 MILL SITE	93-637431				SEC22-T01N-R14E
AMC 327839	FUTURE 191 MILL SITE	93-637432				SEC22-T01N-R14E
AMC 327840	FUTURE 192 MILL SITE	93-637433				SEC22-T01N-R14E
AMC 327841	FUTURE 193 MILL SITE	93-637434				SEC22-T01N-R14E
AMC 327843	FUTURE 195 MILL SITE	93-637436				SEC22-T01N-R14E
AMC 327844	FUTURE 196 MILL SITE	93-637437				SEC27-T01N-R14E
AMC 327845	FUTURE 197 MILL SITE	93-637438				SEC27-T01N-R14E
AMC 327846	FUTURE 198 MILL SITE	93-637439				SEC27-T01N-R14E
AMC 327847	FUTURE 199 MILL SITE	93-637440				SEC27-T01N-R14E
AMC 327848	FUTURE 200 MILL SITE	93-637441				SEC28-T01N-R14E
AMC 327849	FUTURE 201 MILL SITE	93-637442				SEC28-T01N-R14E
AMC 327850	FUTURE 202 MILL SITE	93-637443				SEC27-T01N-R14E
AMC 327851	FUTURE 203 MILL SITE	93-637444				SEC27-T01N-R14E
AMC 327852	FUTURE 204 MILL SITE	93-637445				SEC27-T01N-R14E
AMC 327854	FUTURE 206 MILL SITE	93-637447				SEC27-T01N-R14E
AMC 327855	FUTURE 207 MILL SITE	93-637448				SEC27-T01N-R14E
AMC 330826	CMC-OX 015	94-647102				SEC02-T01S-R14E
AMC 330834	CMC-OX 023	94-647110				SEC02-T01S-R14E
AMC 333430	QUARTZ SITE 102	95-660238				SEC21-T01N-R14E
AMC 333431	QUARTZ SITE 103	95-660239				SEC21-T01N-R14E
AMC 333432	QUARTZ SITE 104	95-660240				SEC21-T01N-R14E
AMC 333433	QUARTZ SITE 105	95-660240				SEC21-T01N-R14E

Date: 8/7/2015

RECEIVED
 GILIA STATE OFFICE
 2015 AUG - 7 - 11 50

EXHIBIT A

County: Gila

State: AZ

<u>BLM Serial #</u>	<u>Claim Name</u>	<u>Original Recording</u>		<u>Amended Recording</u>		<u>Location</u>
		<u>Recording #</u>	<u>Page #</u>	<u>Recording #</u>	<u>Page #</u>	
AMC 333434 7	QUARTZ SITE 106	95-660242				SEC21-T01N-R14E
AMC 333435	QUARTZ SITE 107	95-660243				SEC21-T01N-R14E
AMC 333436	QUARTZ SITE 108	95-660244				SEC20-T01N-R14E
AMC 333437	QUARTZ SITE 109	95-660245				SEC20-T01N-R14E
AMC 333438 J	QUARTZ SITE 121	95-660256				SEC16-T01N-R14E
AMC 333443 7	QUARTZ SITE 126	95-660261				SEC16-T01N-R14E
AMC 333444 J	QUARTZ SITE 127	95-660262				SEC16-T01N-R14E
AMC 406829 7	FMB #1	2011-003837				SEC10-T01N-R14E
AMC 406830	FMB #2	2011-003838				SEC10-T01N-R14E
AMC 406831	FMB #3	2011-003839				SEC10-T01N-R14E
AMC 406832	FMB #4	2011-003840				SEC10-T01N-R14E
AMC 406833	FMB #5	2011-003841				SEC10-T01N-R14E
AMC 406834	FMB #6	2011-003842				SEC10-T01N-R14E
AMC 406835	FMB #7	2011-003843				SEC10-T01N-R14E
AMC 406836 J	FMB #8	2011-003844				SEC10-T01N-R14E
AMC 428342 7	Quartzite No. 110A	2014-005376				SEC21-T01N-R14E
AMC 428343 J	Quartzite No. 111A	2014-005377				SEC21-T01N-R14E
No. Of Claims	556					

RECEIVED
 LAND STATE OFFICE
 2015 AUG - 7 A 11: 50
 PHOENIX, ARIZONA

UNITED STATES
DEPARTMENT OF THE INTERIOR
BUREAU OF LAND MANAGEMENT
**MAINTENANCE FEE PAYMENT FORM
FOR PLACER MINING CLAIMS**

Remitter Name: Freeport-McMoRan Miami, Inc.
 Mailing Address: 333 North Central Avenue
 City, State, Zip: Phoenix, AZ 85004

Check here if this is a change of address.

FOR COUNTY RECORDER'S USE

*CHK 6000
843817*

No. of claims 1
 Total due BLM \$ \$465.00

*(*155 was counted - EXHIBIT A)*

- The maintenance fee may be paid by cash, check, money order, Bureau of Land Management (BLM) Declining Deposit Account, or credit card (VISA, American Express, Discover, or MasterCard). Payments must be remitted to the BLM State Office where your claim or site is recorded and received on or before September 1. If the payment is mailed, the envelope must be postmarked by a bona fide delivery service on or before September 1 and received at the proper BLM State Office within 15 calendar days after the due date. Payments may also be made by telephone using a credit card. A complete listing of BLM State Offices with their addresses and phone numbers can be found at <http://www.blm.gov>.
- The maintenance fee for the following claim(s) applies to the assessment year _____.

CLAIM NAME	BLM SERIAL NO.	ACRES IN CLAIM	PAYMENT DUE TO THE BLM (See Instructions on Page 2)
Hoopes Placer No. 2	AMC 52264	70.00	\$465.00

RECEIVED
 BLM STATE OFFICE
 PHOENIX, ARIZONA
 2015 AUG - 7 P 12: 24

Use a separate sheet for additional claim names, serial numbers, and claimant names and addresses.

United States Department of the Interior
Bureau of Land Management
LANDS/RECREATION & PLANNING
ONE N CENTRAL AVE
PHOENIX, AZ 85004 -2203
Phone: 602-417-9200

Receipt

No: 3361323

Transaction #: 3459309	
Date of Transaction: 08/07/2015	
CUSTOMER:	
FREEPORT MCMORAN MIAMI INC 333 N CENTRAL AVE PHOENIX, AZ 85004-2121 US	

LINE #	QTY	DESCRIPTION	REMARKS	UNIT PRICE	TOTAL
1	1.00	LOCATABLE MINERALS / MINING CLAIMS- NOT NEW-UNADJUD, ONE AUTH NO. ONLY / MINING CLAIM MONEY RECEIVED CASES: AMC35795/\$86645.00	2016 MAINT (556)	- n/a -	86645.00
TOTAL:					\$86,645.00

PAYMENT INFORMATION			
1	AMOUNT:	86180.00	POSTMARKED: N/A
	TYPE:	CHECK	RECEIVED: 08/07/2015
	CHECK NO:	0000843816	
	NAME:	FREEPORT MCMORAN 333 N CENTRAL AVE PHOENIX AZ 85004	
2	AMOUNT:	465.00	POSTMARKED: N/A
	TYPE:	CHECK	RECEIVED: 08/07/2015
	CHECK NO:	0000843817	
	NAME:	FREEPORT MCMORAN 333 N CENTRAL AVE PHOENIX AZ 85004	

REMARKS
ADDL PLACER MAINT ON SECONDARY CHECK AND PYMNT FORM

This receipt was generated by the automated BLM Collections and Billing System and is a paper representation of a portion of the official electronic record contained therein.

**DEPARTMENT OF THE INTERIOR
BUREAU OF LAND MANAGEMENT
MINING CLAIMS
(MASS) Serial Register Page**

Run Date/Time: 06/02/15 04:12 PM

Page 1 of 1

01 10-21-1976;090STAT0090;43USC1744

Total Acres

Serial Number

Case Type 384201: PLACER CLAIM

70.000

AMC52264

Claim Name: HOOPES PLACER NO 2

Lead File Number

Case Disposition: ACTIVE

AMC52072

Required Maintenance Fee: \$620.00 - \$155 = \$465.00

Name & Address

(paid on claim list) page 11 EXHIBIT A

Int Rel

FREEPORT-MCMORAN MIAMI INC
333 N CENTRAL AVE PHOENIX, AZ 85004-2121

CLAIMANT

County / State

District

GILA County, AZ

GILA DO

Mer Twp Rng Sec

Subdivision

14 0020N 0150E 031

NE, NW, SW, SE

Act Date	Code	Action Text	Action Remarks	Receipt Number
05/06/1966	403	LOCATION DATE		
08/06/1979	395	RECORDATION NOTICE RECD		
08/07/2013	682	MAINTENANCE FEE/\$140	2014; \$560	2849537
08/09/2012	682	MAINTENANCE FEE/\$140	2013; \$140	2626834
08/10/2011	682	MAINTENANCE FEE/\$140	2012	2401692
08/11/2010	682	MAINTENANCE FEE/\$140	2011	2188260
08/06/2009	682	MAINTENANCE FEE/\$140	2010	1971916
08/05/2008	582	MAINTENANCE FEE/\$125	2009	1754693
08/09/2007	582	MAINTENANCE FEE/\$125	2008	1539795
08/07/2006	582	MAINTENANCE FEE/\$125	2007	1329242
08/08/2005	582	MAINTENANCE FEE/\$125	2006	1124054
08/10/2004	582	MAINTENANCE FEE/\$125	2005	925580
08/08/2003	482	MAINTENANCE FEE/\$100	2004	726285
07/16/2002	482	MAINTENANCE FEE/\$100	2003	523635
08/01/2001	482	MAINTENANCE FEE/\$100	2002	347743
08/02/2000	482	MAINTENANCE FEE/\$100	2001	162253
08/02/1999	482	MAINTENANCE FEE/\$100	2000	
08/05/1998	482	MAINTENANCE FEE/\$100	1999	
08/11/1997	482	MAINTENANCE FEE/\$100	1998	
08/14/1996	482	MAINTENANCE FEE/\$100	1997	
08/14/1995	482	MAINTENANCE FEE/\$100	1996	
08/25/1994	482	MAINTENANCE FEE/\$100	1995	
08/18/1993	482	MAINTENANCE FEE/\$100	1994	
08/18/1993	482	MAINTENANCE FEE/\$100	1993; RECEIPT 1900971	
12/04/1992	480	EVID OF ASSMT FILED	1992	

RECEIVED
 ARIZONA STATE OFFICE
 PHOENIX, ARIZONA
 2015 AUG - 7 P 12: 24

**DEPARTMENT OF THE INTERIOR
BUREAU OF LAND MANAGEMENT
MINING CLAIMS
(MASS) Serial Register Page**

Run Date/Time: 06/02/15 04:12 PM

Page 2 of 2

08/07/2014	782	MAINTENANCE FEE PAYMENT	2015;\$620	3095377
12/27/2012	488	ASSMT DOC RECEIVED	481;2012	2714863
11/01/2012	685	ADDL MAINTENANCE FEE	2013;\$420	2683126
09/17/2010	396	TRF OF INTEREST FILED	CYPRUS MIAMI MINING C	2217889
09/17/2010	396	TRF OF INTEREST FILED	PHELPS DODGE MIAMI IN	2217889
08/02/1999	113	ADDITIONAL INFO RECEIVED	RECEIPT 2480562	
08/05/1998	113	ADDITIONAL INFO RECEIVED	RECEIPT 2389187	
08/11/1997	113	ADDITIONAL INFO RECEIVED	RECEIPT 2315242	
08/15/1996	113	ADDITIONAL INFO RECEIVED	RECEIPT 2228583	
08/14/1995	113	ADDITIONAL INFO RECEIVED	RECEIPT 2147525	
08/25/1994	113	ADDITIONAL INFO RECEIVED	RECEIPT 2024583	
08/19/1988	669	LAND STATUS CHECKED		
07/19/1988	396	TRF OF INTEREST FILED	INSPIRATION CONSOLID	
08/06/1979	500	MAP IN LEAD FILE	52072	
08/06/1979	501	ACCT ADV IN LEAD FILE	52072	
05/10/1966	404	COUNTY RECORDATION	0;190;347	

Line Nr Remarks

RECEIVED
BLM AZ STATE OFFICE
2015 AUG - 1 P 12: 24
PHOENIX, ARIZONA

United States Department of the Interior
Bureau of Land Management
 LANDS/RECREATION & PLANNING
 ONE N CENTRAL AVE
 PHOENIX, AZ 85004 -2203
 Phone: 602-417-9200

Receipt

No: 3361323

Transaction #: 3459309	
Date of Transaction: 08/07/2015	
CUSTOMER:	
FREEPORT MCMORAN MIAMI INC 333 N CENTRAL AVE PHOENIX, AZ 85004-2121 US	

LINE #	QTY	DESCRIPTION	REMARKS	UNIT PRICE	TOTAL
1	1.00	LOCATABLE MINERALS / MINING CLAIMS- NOT NEW-UNADJUD, ONE AUTH NO. ONLY / MINING CLAIM MONEY RECEIVED CASES: AMC35795/\$86645.00	2016 MAINT (556)	- n/a -	86645.00
TOTAL:					\$86,645.00

PAYMENT INFORMATION			
1	AMOUNT:	86180.00	POSTMARKED: N/A
	TYPE:	CHECK	RECEIVED: 08/07/2015
	CHECK NO:	0000843816	
	NAME:	FREEPORT MCMORAN 333 N CENTRAL AVE PHOENIX AZ 85004	
2	AMOUNT:	465.00	POSTMARKED: N/A
	TYPE:	CHECK	RECEIVED: 08/07/2015
	CHECK NO:	0000843817	
	NAME:	FREEPORT MCMORAN 333 N CENTRAL AVE PHOENIX AZ 85004	

REMARKS
ADDL PLACER MAINT ON SECONDARY CHECK AND PYMNT FORM

This receipt was generated by the automated BLM Collections and Billing System and is a paper representation of a portion of the official electronic record contained therein.

RAM

NOTICE!!

These documents have been scanned!

Do not place un-scanned documents beneath this notice!

Do not remove this notice from this file!

GPO Jacket No. 560-102
Print Order 61549
Rise Business Services, LLC
Job=AZ15 9/20/2019



Box Number= AZ15260



Claim Begin-End: AMC049212-AMC049624

5 Miscellaneous



AZ15260-7

AMC048976-AMC049212

5312	35083	62882	131760	20225
14598	39092	62110	10121	220648
17355	43516	79981	144854	260459
24302	5023	97784	149406	265728
2549	49212	101961	159967	281853
25177	50470	104005	164418	291242
31840	52072	130940	181242	294702
35792	61004	131653	187203	299053
			187304	303011
			200600	305766
			201200	308466
				309608
				313142
				314378
				317120

3 22631
3 25261
3 27648
3 29160
3 30826

March 20, 1995

RECORD OF TELEPHONE CONVERSATION:

Called Cyprus Amax Minerals Company in Englewood, Colorado (303-643-5000) and spoke with Gina Bulloch, Division Landman for Cyprus Amax Minerals Company.

The name of the parent organization is Cyprus Amax Minerals Company (formerly Cyprus Minerals Company), at P.O. Box 3299, Englewood, Colorado 80155. No mining claims should be held in the name of the parent organization.

There are 5 companies that hold mining claims: Cyprus Bagdad Copper Corporation (CYPRUS BAGDAD COPPER), Cyprus Miami Mining Corporation (CYPRUS MIAMI MINING), Cyprus Mineral Park Corporation (CYPRUS MINERAL PARK), Cyprus Sierrita Corporation (CYPRUS SIERRITA CORP), and Cyprus Twin Buttes Corporation (CYPRUS TWIN BUTTES). I will go through the Cyprus case files and make sure the computer name agrees with the name on the location notice. A copy of this record will go in each case file.

Use whichever of the above 5 names that is on the location notice. Regardless of what address they show on the location notice, use "Box 3299, Englewood CO 80155." Gina will get the word out to the field to use the Colorado box number. I will supply Susie with extra copies of this notice to put in each new case file for Cyprus.

Evelyn Stob
Evelyn Stob
Land Law Examiner

The United States of America,

To all to whom these presents shall come, Greeting:

WHEREAS

Inspiration Consolidated Copper Company is entitled to a Patent pursuant to the General Mining Laws, R.S. 2337, as amended; 30 U.S.C. 42a; for the INSPIRATION MILL SITE NO. IL 175, INSPIRATION MILL SITE NO. IL 177, INSPIRATION MILL SITE NO. IL 179, INSPIRATION MILL SITE NO. IL 181, INSPIRATION MILL SITE NO. IL 183, INSPIRATION MILL SITE NO. IL 185, INSPIRATION MILL SITE NO. IL 189, INSPIRATION MILL SITE NO. IL 191, INSPIRATION MILL SITE NO. IL 193, INSPIRATION MILL SITE NO. IL 195, IL 188, IL 190, IL 192, IL 194, IL 196 and IL 310 MILL SITE, designated as Survey Number 4693 B Amended, in the Globe Mining District, Gila County, Arizona, for the following described lands:

Gila and Salt River Meridian, Arizona

T. 1 N., R. 14 E.,

within Section 34.

embracing 72.231 acres;

the said millsites being more particularly described in the official field notes and depicted on the official plats which are expressly made a part of this patent and copies of which are attached hereto; but excepting and excluding from said purchase all that portion of the ground within the boundary of the CLAY No. 3, lode claim, Survey No. 4693 A Amended;

NOW KNOW YE, That there is, therefore, granted by the UNITED STATES unto the above named claimant the said mill sites, above described; TO HAVE AND TO HOLD the said premises with all the rights, privileges, immunities and appurtenances, of whatsoever nature, thereunto belonging, unto the said claimant, their successors and assigns, forever;

EXCEPTING AND RESERVING TO THE UNITED STATES:

A right-of-way thereon for ditches and canals constructed by the authority of the United States. (Act of August 30, 1890, 26 Stat. 391; 43 U.S.C. 945).

IN TESTIMONY WHEREOF, the undersigned authorized officer of the Bureau of Land Management, in accordance with the provisions of the Act of June 17, 1948 (62 Stat. 476), has, in the name of the United States, caused these letters to be made Patent, and the Seal of the Bureau to be hereunto affixed.

[SEAL]

GIVEN under my hand, in Phoenix, Arizona
the TWENTY-SECOND day of MAY in the year
of our Lord one thousand nine hundred and EIGHTY
and of the Independence of the United States the two hundred
and FOURTH

By

Gordon F. Collins
Chief, Division of Technical Services

Patent Number 02-80-0010

RECEIVED
BLM. AZ STATE OF. 2

JUL 20 1979

A MC 49212

10:00 A.M.
PHOENIX, ARIZONA

Insp. Mill Sites (M.S. 4693 A, B)	16
Waste Dump Mill Sites (M.S. 4694)	36
Crow Mill Sites (M.S. 4697)	5
IL Mill Sites (M.S. 4706)	109
Black Copper Mill Sites (M.S. 4711)	20
Webster Mill Sites (M.S. 4730)	48
Camelback Mill Sites (M.S. 4742)	17
Ralston Mill Sites (M.S. 4743)	98
Ridge Mill Sites (M.S. 4765)	38
	<u>387 x 5 = 1935.00</u>

Stead Claims 26
413 x 5 = 2065.00
410.00

NOTICE!!

These documents have been scanned!

Do not place un-scanned documents beneath this notice!

Do not remove this notice from this file!

GPO Jacket No. 560-102
Print Order 61549
Rise Business Services, LLC
Job=AZ15 9/20/2019



Box Number= AZ15260



Claim Begin-End: AMC049212-AMC049624

6 Location Notices-Amendments and Supporting Documents



AZ15260-7

AMC048976-AMC049212

**NO
DOCUMENTS
FOUND**

NO DOCUMENTS FOUND
NO DOCUMENTS FOUND